

**NOTICE!!**

**These documents have been scanned!**

**Do not place un-scanned documents beneath this notice!**

**Do not remove this notice from this file!**

GPO Jacket No. 560-102  
Print Order 61540  
Rise Business Services, LLC  
Job=AZ15 5/23/2019



Box Number= AZ15083



Claim Begin-End: AMC390560-AMC390560

**1 Initial Receipt**



AZ15083-1

AMC390560-AMC391154

**United States Department of the Interior**  
**Bureau of Land Management**  
 BUSINESS & SUPPORT SVCS DIV  
 ONE N CENTRAL AVE SUITE 800  
 PHOENIX, AZ 85004 -4427  
 Phone: (602) 417-9200

Receipt

No: 1677773

<b>Transaction #:</b> 1733169		<b>ENTERED INTO COMPUTER</b>  APR 17 2008 PB
<b>Date of Transaction:</b> 03/26/2008		
<b>CUSTOMER:</b>	NICK BALL 4150 W EVANS DR PHOENIX, AZ 85053	

LINE #	QTY	DESCRIPTION	REMARKS	UNIT PRICE	TOTAL
1	1.00	LOCATABLE MINERALS / MINING CLAIMS-NEW, UNADJUD, ONE OR MORE AUTH NOS / NEW MINING CLAIM PROCESSING FEE \$15 (1930) <b>CASES:</b> AMC390560/\$15.00		- n/a -	15.00
2	1.00	LOCATABLE MINERALS / MINING CLAIMS-NEW, UNADJUD, ONE OR MORE AUTH NOS / NEW MINING CLAIM LOCATION FEE \$30 (1993) <b>CASES:</b> AMC390560/\$30.00		- n/a -	30.00
3	1.00	LOCATABLE MINERALS / MINING CLAIMS-NEW, UNADJUD, ONE OR MORE AUTH NOS / NEW MINING CLM MAINT FEE \$125 (1993) <b>CASES:</b> AMC390560/\$125.00		- n/a -	125.00
<b>TOTAL:</b>					<b>\$170.00</b>

PAYMENT INFORMATION			
NOTE: Items will appear on credit card statement as "Bureau of Land Mgmt CO".			
1	AMOUNT:	\$170.00	POSTMARKED: N/A
	TYPE:	CREDIT CARD	RECEIVED: 03/26/2008
	NAME:	BALL, NICK 4150 W EVANS DR PHOENIX AZ 85053	
	CARD NO:	XXXXXXXXXXXX8921	AUTH CODE: 08465B
	NAME ON CARD:	JILL L MITCHELL	
	EXPIRES:	10/31/2010	
	SIGNATURE:		

REMARKS

This receipt was generated by the automated BLM Collections and Billing System and is a paper representation of a portion of the official electronic record contained therein.

**NOTICE!!**

**These documents have been scanned!**

**Do not place un-scanned documents beneath this notice!**

**Do not remove this notice from this file!**

GPO Jacket No. 560-102  
Print Order 61540  
Rise Business Services, LLC  
Job=AZ15 5/23/2019



Box Number= AZ15083



Claim Begin-End: AMC390560-AMC390560

**2 Correspondence**



AZ15083-1

AMC390560-AMC391154



# United States Department of the Interior



BUREAU OF LAND MANAGEMENT  
Arizona State Office  
One North Central Avenue, Suite 800  
Phoenix, Arizona 85004-4427  
[www.blm.gov/az/](http://www.blm.gov/az/)

SEP 30 2020

In Reply Refer To:

3800 (9200) RM

AMC390560, AMC390605, AMC395564, AMC414439, AMC425373, AMC429963,  
AMC452238, AMC458030, AMC458210

CERTIFIED MAIL - RETURN RECEIPT REQUESTED 9214 8901 9403 8321 8501 88

## DECISION

OWEN WILDMAN  
PO BOX 1238  
MAYER, AZ 86333-1238

---

AMC390560, AMC390605, AMC395564, AMC414439, AMC425373, AMC429963,  
AMC452238, AMC458030, AMC458210  
PIANO MAN, SWINDLER NORTH, FORBACH PONDS BENCH, PIANO MAN 2,  
LOADED FOR BEAR, CHAPARRAL GULCH, DOUBLE L, UNION 3, SILVER QUEEN

---

### Maintenance Fee Waiver Certifications Denied Mining Claims Declared Forfeited

The Maintenance Fee Waiver Certifications (small miner waivers) filed for the 2021 assessment year, for the mining claims listed above, are denied. Because the small miner waivers are denied and because the required maintenance fee payments due on or before September 1, 2020, were not paid, these claims are declared forfeited.

The Bureau of Land Management's (BLM) regulations at 43 CFR 3830.21, and 3834.11(a)(2) state that by September 1 of each year, holders of mining claims must pay an annual maintenance fee of \$165 per claim per 20 acres or portion thereof. In lieu of paying the required maintenance fee, claimants may submit a valid small miner waiver, in accordance with 43 CFR 3835.1, 3835.10, and 3835.11.

In accordance with 43 CFR 3835.1(b), to qualify for a small miner waiver, you and all related parties must hold no more than a total of 10 mining claims or sites nationwide. As defined at

43 CFR 3830.5, "related party means: a) the spouse and dependent children of the claimant as defined in section 152 of the Internal Revenue Code of 1986 [26 U.S.C. section 152]; or, b) A person who controls, is controlled by, or is under common control with the claimant." "Control means actual control, legal control, or the power to exercise control, through or by common directors, officers, stockholders, a voting trust, or a holding company or Investment Company, or any other means."

Small miner waivers were filed for the seventeen mining claims listed above. The BLM has reviewed the case files for each of the mining claims listed above to verify that the owners qualify for a small miner waiver. The BLM has made the following findings:

1. Arizona Corporate Commission documents show that Big Bug Mining District LLC is a corporation registered in Arizona, dating back to 2017. According to Arizona Corporate Commission documents, the current statutory agent is Timothy Hayden. Listed as the current managing members are Dale C. Bennett, Owen Wildman, Gerald A. Baker, and Philip L. Condrey.
2. Big Bug Mining District LLC owns 10 mining claims in Arizona. The 2021 maintenance fees were paid on these claims. The claim numbers are AMC437424, AMC439458, AMC440507, AMC443155, AMC445640, AMC452459, AMC452460, AMC452461, AMC457154, AMC457155.
3. The current mailing address BLM has for Big Bug Mining District LLC is PO Box 1238, Mayer, AZ 86333-1238. This is the same address on file for Owen Wildman.
4. Ownership of the mining claims is shown on an enclosure.

In accordance with 43 C.F.R. 3835.92(d), because you or a co-claimant own more than 10 mining claims or sites and submitted a small miner waiver request and failed to pay the required maintenance fee on or before the due date for the 2021 assessment year, the mining claims listed above are declared forfeited and void as of September 1, 2020. Additionally you and the co-claimants may be subject to criminal penalties under 18 U.S.C. 1001.

#### **Reclamation Requirements**

This decision does not relieve you of the liability for reclamation of all areas disturbed by your activities on lands covered by the subject mining claim(s) and/or site(s). After you complete the reclamation, you must notify the authorized officer of the appropriate surface managing agency so that the authorized officer may conduct a final site inspection and determine whether you may be released from liability. If you fail to reclaim the land to the satisfaction of the authorized officer, the surface management agency may cite you for noncompliance under its surface management regulations.

For land administered by the BLM, if you fail to reclaim the land to the satisfaction of the authorized officer as required in 43 CFR Subpart 3809, the BLM will issue an order of noncompliance under 43 CFR 3809.601(a). If you fail to comply with the noncompliance

order, the BLM may take further action under 43 CFR 3809.604. Failure to conduct reclamation is a prohibited act that may subject you to criminal penalties. (See 43 CFR 3809.605(h) and 43 CFR 3809.700)

### Appeal Procedures

This decision may be appealed to the Interior Board of Land Appeals (IBLA), Office of the Secretary, in accordance with the regulations contained in 43 CFR Part 4, and the enclosed Form 1842-1. If an appeal is taken, your notice of appeal must be filed in this office (at the above address) within 30 days from receipt of this decision. The appellant has the burden of showing that the decision appealed from is in error.


If you wish to file a petition pursuant to regulation 43 CFR 4.21 (58 FR 4939, January 19, 1993) for a stay of the effectiveness of this decision during the time that your appeal is being reviewed by the Board, the petition for a stay must accompany your notice of appeal. A petition for a stay is required to show sufficient justification based on the standards listed below. Copies of the notice of appeal and petition for a stay must also be submitted to each party named in this decision and to the IBLA and to the appropriate Office of the Solicitor (see 43 CFR 4.413) at the same time the original documents are filed with this office. If you request a stay, you have the burden of proof to demonstrate that a stay should be granted.

### Standards for Obtaining a Stay

Except as otherwise provided by law or other pertinent regulation, a petition for a stay of a decision pending appeal shall show sufficient justification based on the following standards:

- (1) The relative harm to the parties if the stay is granted or denied,
- (2) The likelihood of the appellant's success on the merits,
- (3) The likelihood of immediate and irreparable harm if the stay is not granted, and
- (4) Whether the public interest favors granting the stay.

Please include your AMC serial number(s) on all correspondence. If additional information is required, please contact RéAnn Myers at 602-417-9413.

  
Amy F. DePestel  
Supervisory Land Law Examiner  
Lands, Minerals and Energy Division

Enclosures



Date Produced: 10/12/2020

ConnectSuite Inc.:

The following is the delivery information for Certified Mail™/RRE item number 9214 8901 9403 8321 8501 88. Our records indicate that this item was delivered on 10/06/2020 at 12:08 p.m. in MAYER, AZ 86333. The scanned image of the recipient information is provided below.

Signature of Recipient :

A handwritten signature in black ink, appearing to read "Owen Wildman".

Owen Wildman

Address of Recipient :

**PO BOX 1238**

**MAYER, AZ 86333-1238**

Thank you for selecting the Postal Service for your mailing needs. If you require additional assistance, please contact your local post office or Postal Service representative.

Sincerely,  
United States Postal Service

The customer reference number shown below is not validated or endorsed by the United States Postal Service. It is solely for customer use.

Customer Reference Number: C2295416.13061749





# United States Department of the Interior



BUREAU OF LAND MANAGEMENT  
Arizona State Office  
One North Central Avenue, Suite 800  
Phoenix, Arizona 85004-4427  
[www.blm.gov/az/](http://www.blm.gov/az/)

SEP 30 2020

**In Reply Refer To:**

3800 (9200) RM

AMC390560, AMC390605, AMC395564, AMC414439, AMC425373, AMC429963,  
AMC452238, AMC458030, AMC458210

CERTIFIED MAIL - RETURN RECEIPT REQUESTED 9214 8901 9403 8321 8501 95

## DECISION

LAURIE COULTER  
1108 E BLACKHAWK DR  
PHOENIX, AZ 85024-4175

---

AMC390560, AMC390605, AMC395564, AMC414439, AMC425373, AMC429963,  
AMC452238, AMC458030, AMC458210  
PIANO MAN, SWINDLER NORTH, FORBACH PONDS BENCH, PIANO MAN 2,  
LOADED FOR BEAR, CHAPARRAL GULCH, DOUBLE L, UNION 3, SILVER QUEEN

---

**Maintenance Fee Waiver Certifications Denied**  
**Mining Claims Declared Forfeited**

The Maintenance Fee Waiver Certifications (small miner waivers) filed for the 2021 assessment year, for the mining claims listed above, are denied. Because the small miner waivers are denied and because the required maintenance fee payments due on or before September 1, 2020, were not paid, these claims are declared forfeited.

The Bureau of Land Management's (BLM) regulations at 43 CFR 3830.21, and 3834.11(a)(2) state that by September 1 of each year, holders of mining claims must pay an annual maintenance fee of \$165 per claim per 20 acres or portion thereof. In lieu of paying the required maintenance fee, claimants may submit a valid small miner waiver, in accordance with 43 CFR 3835.1, 3835.10, and 3835.11.

In accordance with 43 CFR 3835.1(b), to qualify for a small miner waiver, you and all related parties must hold no more than a total of 10 mining claims or sites nationwide. As defined at

43 CFR 3830.5, "related party means: a) the spouse and dependent children of the claimant as defined in section 152 of the Internal Revenue Code of 1986 [26 U.S.C. section 152]; or, b) A person who controls, is controlled by, or is under common control with the claimant." "Control means actual control, legal control, or the power to exercise control, through or by common directors, officers, stockholders, a voting trust, or a holding company or Investment Company, or any other means."

Small miner waivers were filed for the seventeen mining claims listed above. The BLM has reviewed the case files for each of the mining claims listed above to verify that the owners qualify for a small miner waiver. The BLM has made the following findings:

1. Arizona Corporate Commission documents show that Big Bug Mining District LLC is a corporation registered in Arizona, dating back to 2017. According to Arizona Corporate Commission documents, the current statutory agent is Timothy Hayden. Listed as the current managing members are Dale C. Bennett, Owen Wildman, Gerald A. Baker, and Philip L. Condrey.
2. Big Bug Mining District LLC owns 10 mining claims in Arizona. The 2021 maintenance fees were paid on these claims. The claim numbers are AMC437424, AMC439458, AMC440507, AMC443155, AMC445640, AMC452459, AMC452460, AMC452461, AMC457154, AMC457155.
3. The current mailing address BLM has for Big Bug Mining District LLC is PO Box 1238, Mayer, AZ 86333-1238. This is the same address on file for Owen Wildman.
4. Ownership of the mining claims is shown on an enclosure.

In accordance with 43 C.F.R. 3835.92(d), because you or a co-claimant own more than 10 mining claims or sites and submitted a small miner waiver request and failed to pay the required maintenance fee on or before the due date for the 2021 assessment year, the mining claims listed above are declared forfeited and void as of September 1, 2020. Additionally you and the co-claimants may be subject to criminal penalties under 18 U.S.C. 1001.

#### **Reclamation Requirements**

This decision does not relieve you of the liability for reclamation of all areas disturbed by your activities on lands covered by the subject mining claim(s) and/or site(s). After you complete the reclamation, you must notify the authorized officer of the appropriate surface managing agency so that the authorized officer may conduct a final site inspection and determine whether you may be released from liability. If you fail to reclaim the land to the satisfaction of the authorized officer, the surface management agency may cite you for noncompliance under its surface management regulations.

For land administered by the BLM, if you fail to reclaim the land to the satisfaction of the authorized officer as required in 43 CFR Subpart 3809, the BLM will issue an order of noncompliance under 43 CFR 3809.601(a). If you fail to comply with the noncompliance

order, the BLM may take further action under 43 CFR 3809.604. Failure to conduct reclamation is a prohibited act that may subject you to criminal penalties. (See 43 CFR 3809.605(h) and 43 CFR 3809.700)

### Appeal Procedures

This decision may be appealed to the Interior Board of Land Appeals (IBLA), Office of the Secretary, in accordance with the regulations contained in 43 CFR Part 4, and the enclosed Form 1842-1. If an appeal is taken, your notice of appeal must be filed in this office (at the above address) within 30 days from receipt of this decision. The appellant has the burden of showing that the decision appealed from is in error.


If you wish to file a petition pursuant to regulation 43 CFR 4.21 (58 FR 4939, January 19, 1993) for a stay of the effectiveness of this decision during the time that your appeal is being reviewed by the Board, the petition for a stay must accompany your notice of appeal. A petition for a stay is required to show sufficient justification based on the standards listed below. Copies of the notice of appeal and petition for a stay must also be submitted to each party named in this decision and to the IBLA and to the appropriate Office of the Solicitor (see 43 CFR 4.413) at the same time the original documents are filed with this office. If you request a stay, you have the burden of proof to demonstrate that a stay should be granted.

### Standards for Obtaining a Stay

Except as otherwise provided by law or other pertinent regulation, a petition for a stay of a decision pending appeal shall show sufficient justification based on the following standards:

- (1) The relative harm to the parties if the stay is granted or denied,
- (2) The likelihood of the appellant's success on the merits,
- (3) The likelihood of immediate and irreparable harm if the stay is not granted, and
- (4) Whether the public interest favors granting the stay.

Please include your AMC serial number(s) on all correspondence. If additional information is required, please contact RéAnn Myers at 602-417-9413.

  
Amy F. DePestel  
Supervisory Land Law Examiner  
Lands, Minerals and Energy Division

Enclosures



Date Produced: 10/05/2020

ConnectSuite Inc.:

The following is the delivery information for Certified Mail™/RRE item number 9214 8901 9403 8321 8501 95. Our records indicate that this item was delivered on 10/03/2020 at 04:01 p.m. in PHOENIX, AZ 85024. The scanned image of the recipient information is provided below.

Signature of Recipient :

Con / 9  
24/24 [Signature]

Address of Recipient :

1408 BLACKUM

Thank you for selecting the Postal Service for your mailing needs. If you require additional assistance, please contact your local post office or Postal Service representative.

Sincerely,  
United States Postal Service

The customer reference number shown below is not validated or endorsed by the United States Postal Service. It is solely for customer use.

Customer Reference Number: C2295416.13061750



# United States Department of the Interior



BUREAU OF LAND MANAGEMENT

Arizona State Office

One North Central Avenue, Suite 800

Phoenix, Arizona 85004-4427

[www.blm.gov/az/](http://www.blm.gov/az/)

SEP 30 2020

In Reply Refer To:

3800 (9200) RM

AMC390560, AMC390605, AMC395564, AMC414439, AMC425373, AMC429963,  
AMC452238, AMC458030, AMC458210

CERTIFIED MAIL - RETURN RECEIPT REQUESTED 9214 8901 9403 8321 8502 01

## DECISION

RANDY PYLE  
921 GOODWIN DR  
PLANO, TX 75023-4904

---

AMC390560, AMC390605, AMC395564, AMC414439, AMC425373, AMC429963,  
AMC452238, AMC458030, AMC458210  
PIANO MAN, SWINDLER NORTH, FORBACH PONDS BENCH, PIANO MAN 2,  
LOADED FOR BEAR, CHAPARRAL GULCH, DOUBLE L, UNION 3, SILVER QUEEN

---

### Maintenance Fee Waiver Certifications Denied Mining Claims Declared Forfeited

The Maintenance Fee Waiver Certifications (small miner waivers) filed for the 2021 assessment year, for the mining claims listed above, are denied. Because the small miner waivers are denied and because the required maintenance fee payments due on or before September 1, 2020, were not paid, these claims are declared forfeited.

The Bureau of Land Management's (BLM) regulations at 43 CFR 3830.21, and 3834.11(a)(2) state that by September 1 of each year, holders of mining claims must pay an annual maintenance fee of \$165 per claim per 20 acres or portion thereof. In lieu of paying the required maintenance fee, claimants may submit a valid small miner waiver, in accordance with 43 CFR 3835.1, 3835.10, and 3835.11.

In accordance with 43 CFR 3835.1(b), to qualify for a small miner waiver, you and all related parties must hold no more than a total of 10 mining claims or sites nationwide. As defined at

43 CFR 3830.5, "related party means: a) the spouse and dependent children of the claimant as defined in section 152 of the Internal Revenue Code of 1986 [26 U.S.C. section 152]; or, b) A person who controls, is controlled by, or is under common control with the claimant." "Control means actual control, legal control, or the power to exercise control, through or by common directors, officers, stockholders, a voting trust, or a holding company or Investment Company, or any other means."

Small miner waivers were filed for the seventeen mining claims listed above. The BLM has reviewed the case files for each of the mining claims listed above to verify that the owners qualify for a small miner waiver. The BLM has made the following findings:

1. Arizona Corporate Commission documents show that Big Bug Mining District LLC is a corporation registered in Arizona, dating back to 2017. According to Arizona Corporate Commission documents, the current statutory agent is Timothy Hayden. Listed as the current managing members are Dale C. Bennett, Owen Wildman, Gerald A. Baker, and Philip L. Condrey.
2. Big Bug Mining District LLC owns 10 mining claims in Arizona. The 2021 maintenance fees were paid on these claims. The claim numbers are AMC437424, AMC439458, AMC440507, AMC443155, AMC445640, AMC452459, AMC452460, AMC452461, AMC457154, AMC457155.
3. The current mailing address BLM has for Big Bug Mining District LLC is PO Box 1238, Mayer, AZ 86333-1238. This is the same address on file for Owen Wildman.
4. Ownership of the mining claims is shown on an enclosure.

In accordance with 43 C.F.R. 3835.92(d), because you or a co-claimant own more than 10 mining claims or sites and submitted a small miner waiver request and failed to pay the required maintenance fee on or before the due date for the 2021 assessment year, the mining claims listed above are declared forfeited and void as of September 1, 2020. Additionally you and the co-claimants may be subject to criminal penalties under 18 U.S.C. 1001.

#### Reclamation Requirements

This decision does not relieve you of the liability for reclamation of all areas disturbed by your activities on lands covered by the subject mining claim(s) and/or site(s). After you complete the reclamation, you must notify the authorized officer of the appropriate surface managing agency so that the authorized officer may conduct a final site inspection and determine whether you may be released from liability. If you fail to reclaim the land to the satisfaction of the authorized officer, the surface management agency may cite you for noncompliance under its surface management regulations.

For land administered by the BLM, if you fail to reclaim the land to the satisfaction of the authorized officer as required in 43 CFR Subpart 3809, the BLM will issue an order of noncompliance under 43 CFR 3809.601(a). If you fail to comply with the noncompliance

order, the BLM may take further action under 43 CFR 3809.604. Failure to conduct reclamation is a prohibited act that may subject you to criminal penalties. (See 43 CFR 3809.605(h) and 43 CFR 3809.700)

### Appeal Procedures

This decision may be appealed to the Interior Board of Land Appeals (IBLA), Office of the Secretary, in accordance with the regulations contained in 43 CFR Part 4, and the enclosed Form 1842-1. If an appeal is taken, your notice of appeal must be filed in this office (at the above address) within 30 days from receipt of this decision. The appellant has the burden of showing that the decision appealed from is in error.


If you wish to file a petition pursuant to regulation 43 CFR 4.21 (58 FR 4939, January 19, 1993) for a stay of the effectiveness of this decision during the time that your appeal is being reviewed by the Board, the petition for a stay must accompany your notice of appeal. A petition for a stay is required to show sufficient justification based on the standards listed below. Copies of the notice of appeal and petition for a stay must also be submitted to each party named in this decision and to the IBLA and to the appropriate Office of the Solicitor (see 43 CFR 4.413) at the same time the original documents are filed with this office. If you request a stay, you have the burden of proof to demonstrate that a stay should be granted.

### Standards for Obtaining a Stay

Except as otherwise provided by law or other pertinent regulation, a petition for a stay of a decision pending appeal shall show sufficient justification based on the following standards:

- (1) The relative harm to the parties if the stay is granted or denied,
- (2) The likelihood of the appellant's success on the merits,
- (3) The likelihood of immediate and irreparable harm if the stay is not granted, and
- (4) Whether the public interest favors granting the stay.

Please include your AMC serial number(s) on all correspondence. If additional information is required, please contact RéAnn Myers at 602-417-9413.



Amy F. DePestel  
Supervisory Land Law Examiner  
Lands, Minerals and Energy Division

Enclosures



# United States Department of the Interior

BUREAU OF LAND MANAGEMENT  
Arizona State Office  
One North Central Avenue, Suite 800  
Phoenix, Arizona 85004-4427  
[www.blm.gov/az/](http://www.blm.gov/az/)



SEP 30 2020

In Reply Refer To:

3800 (9200) RM

AMC390560, AMC390605, AMC395564, AMC414439, AMC425373, AMC429963,  
AMC452238, AMC458030, AMC458210

CERTIFIED MAIL - RETURN RECEIPT REQUESTED 9214 8901 9403 8321 8502 18

## DECISION

GAIL THOMPSON  
2921 W YOUNG  
SHOW LOW, AZ 85901-6932

---

AMC390560, AMC390605, AMC395564, AMC414439, AMC425373, AMC429963,  
AMC452238, AMC458030, AMC458210  
PIANO MAN, SWINDLER NORTH, FORBACH PONDS BENCH, PIANO MAN 2,  
LOADED FOR BEAR, CHAPARRAL GULCH, DOUBLE L, UNION 3, SILVER QUEEN

---

### Maintenance Fee Waiver Certifications Denied Mining Claims Declared Forfeited

The Maintenance Fee Waiver Certifications (small miner waivers) filed for the 2021 assessment year, for the mining claims listed above, are denied. Because the small miner waivers are denied and because the required maintenance fee payments due on or before September 1, 2020, were not paid, these claims are declared forfeited.

The Bureau of Land Management's (BLM) regulations at 43 CFR 3830.21, and 3834.11(a)(2) state that by September 1 of each year, holders of mining claims must pay an annual maintenance fee of \$165 per claim per 20 acres or portion thereof. In lieu of paying the required maintenance fee, claimants may submit a valid small miner waiver, in accordance with 43 CFR 3835.1, 3835.10, and 3835.11.

In accordance with 43 CFR 3835.1(b), to qualify for a small miner waiver, you and all related parties must hold no more than a total of 10 mining claims or sites nationwide. As defined at



43 CFR 3830.5, "related party means: a) the spouse and dependent children of the claimant as defined in section 152 of the Internal Revenue Code of 1986 [26 U.S.C. section 152]; or, b) A person who controls, is controlled by, or is under common control with the claimant." "Control means actual control, legal control, or the power to exercise control, through or by common directors, officers, stockholders, a voting trust, or a holding company or Investment Company, or any other means."

Small miner waivers were filed for the seventeen mining claims listed above. The BLM has reviewed the case files for each of the mining claims listed above to verify that the owners qualify for a small miner waiver. The BLM has made the following findings:

1. Arizona Corporate Commission documents show that Big Bug Mining District LLC is a corporation registered in Arizona, dating back to 2017. According to Arizona Corporate Commission documents, the current statutory agent is Timothy Hayden. Listed as the current managing members are Dale C. Bennett, Owen Wildman, Gerald A. Baker, and Philip L. Condrey.
2. Big Bug Mining District LLC owns 10 mining claims in Arizona. The 2021 maintenance fees were paid on these claims. The claim numbers are AMC437424, AMC439458, AMC440507, AMC443155, AMC445640, AMC452459, AMC452460, AMC452461, AMC457154, AMC457155.
3. The current mailing address BLM has for Big Bug Mining District LLC is PO Box 1238, Mayer, AZ 86333-1238. This is the same address on file for Owen Wildman.
4. Ownership of the mining claims is shown on an enclosure.

In accordance with 43 C.F.R. 3835.92(d), because you or a co-claimant own more than 10 mining claims or sites and submitted a small miner waiver request and failed to pay the required maintenance fee on or before the due date for the 2021 assessment year, the mining claims listed above are declared forfeited and void as of September 1, 2020. Additionally you and the co-claimants may be subject to criminal penalties under 18 U.S.C. 1001.

#### **Reclamation Requirements**

This decision does not relieve you of the liability for reclamation of all areas disturbed by your activities on lands covered by the subject mining claim(s) and/or site(s). After you complete the reclamation, you must notify the authorized officer of the appropriate surface managing agency so that the authorized officer may conduct a final site inspection and determine whether you may be released from liability. If you fail to reclaim the land to the satisfaction of the authorized officer, the surface management agency may cite you for noncompliance under its surface management regulations.

For land administered by the BLM, if you fail to reclaim the land to the satisfaction of the authorized officer as required in 43 CFR Subpart 3809, the BLM will issue an order of noncompliance under 43 CFR 3809.601(a). If you fail to comply with the noncompliance

order, the BLM may take further action under 43 CFR 3809.604. Failure to conduct reclamation is a prohibited act that may subject you to criminal penalties. (See 43 CFR 3809.605(h) and 43 CFR 3809.700)

### Appeal Procedures

This decision may be appealed to the Interior Board of Land Appeals (IBLA), Office of the Secretary, in accordance with the regulations contained in 43 CFR Part 4, and the enclosed Form 1842-1. If an appeal is taken, your notice of appeal must be filed in this office (at the above address) within 30 days from receipt of this decision. The appellant has the burden of showing that the decision appealed from is in error.


If you wish to file a petition pursuant to regulation 43 CFR 4.21 (58 FR 4939, January 19, 1993) for a stay of the effectiveness of this decision during the time that your appeal is being reviewed by the Board, the petition for a stay must accompany your notice of appeal. A petition for a stay is required to show sufficient justification based on the standards listed below. Copies of the notice of appeal and petition for a stay must also be submitted to each party named in this decision and to the IBLA and to the appropriate Office of the Solicitor (see 43 CFR 4.413) at the same time the original documents are filed with this office. If you request a stay, you have the burden of proof to demonstrate that a stay should be granted.

### Standards for Obtaining a Stay

Except as otherwise provided by law or other pertinent regulation, a petition for a stay of a decision pending appeal shall show sufficient justification based on the following standards:

- (1) The relative harm to the parties if the stay is granted or denied,
- (2) The likelihood of the appellant's success on the merits,
- (3) The likelihood of immediate and irreparable harm if the stay is not granted, and
- (4) Whether the public interest favors granting the stay.

Please include your AMC serial number(s) on all correspondence. If additional information is required, please contact RéAnn Myers at 602-417-9413.

  
Amy F. DePestel  
Supervisory Land Law Examiner  
Lands, Minerals and Energy Division

Enclosures



# United States Department of the Interior



BUREAU OF LAND MANAGEMENT

Arizona State Office

One North Central Avenue, Suite 800

Phoenix, Arizona 85004-4427

[www.blm.gov/az/](http://www.blm.gov/az/)

SEP 30 2020

In Reply Refer To:

3800 (9200) RM

AMC390560, AMC390605, AMC395564, AMC414439, AMC425373, AMC429963,  
AMC452238, AMC458030, AMC458210

CERTIFIED MAIL - RETURN RECEIPT REQUESTED 9214 8901 9403 8321 8502 25

## DECISION

BOBBY SHEARON

PO BOX 325

DEWEY, AZ 86327-0325

---

AMC390560, AMC390605, AMC395564, AMC414439, AMC425373, AMC429963,  
AMC452238, AMC458030, AMC458210

PIANO MAN, SWINDLER NORTH, FORBACH PONDS BENCH, PIANO MAN 2,  
LOADED FOR BEAR, CHAPARRAL GULCH, DOUBLE L, UNION 3, SILVER QUEEN

---

### Maintenance Fee Waiver Certifications Denied Mining Claims Declared Forfeited

The Maintenance Fee Waiver Certifications (small miner waivers) filed for the 2021 assessment year, for the mining claims listed above, are denied. Because the small miner waivers are denied and because the required maintenance fee payments due on or before September 1, 2020, were not paid, these claims are declared forfeited.

The Bureau of Land Management's (BLM) regulations at 43 CFR 3830.21, and 3834.11(a)(2) state that by September 1 of each year, holders of mining claims must pay an annual maintenance fee of \$165 per claim per 20 acres or portion thereof. In lieu of paying the required maintenance fee, claimants may submit a valid small miner waiver, in accordance with 43 CFR 3835.1, 3835.10, and 3835.11.

In accordance with 43 CFR 3835.1(b), to qualify for a small miner waiver, you and all related parties must hold no more than a total of 10 mining claims or sites nationwide. As defined at

43 CFR 3830.5, "related party means: a) the spouse and dependent children of the claimant as defined in section 152 of the Internal Revenue Code of 1986 [26 U.S.C. section 152]; or, b) A person who controls, is controlled by, or is under common control with the claimant." "Control means actual control, legal control, or the power to exercise control, through or by common directors, officers, stockholders, a voting trust, or a holding company or Investment Company, or any other means."

Small miner waivers were filed for the seventeen mining claims listed above. The BLM has reviewed the case files for each of the mining claims listed above to verify that the owners qualify for a small miner waiver. The BLM has made the following findings:

1. Arizona Corporate Commission documents show that Big Bug Mining District LLC is a corporation registered in Arizona, dating back to 2017. According to Arizona Corporate Commission documents, the current statutory agent is Timothy Hayden. Listed as the current managing members are Dale C. Bennett, Owen Wildman, Gerald A. Baker, and Philip L. Condrey.
2. Big Bug Mining District LLC owns 10 mining claims in Arizona. The 2021 maintenance fees were paid on these claims. The claim numbers are AMC437424, AMC439458, AMC440507, AMC443155, AMC445640, AMC452459, AMC452460, AMC452461, AMC457154, AMC457155.
3. The current mailing address BLM has for Big Bug Mining District LLC is PO Box 1238, Mayer, AZ 86333-1238. This is the same address on file for Owen Wildman.
4. Ownership of the mining claims is shown on an enclosure.

In accordance with 43 C.F.R. 3835.92(d), because you or a co-claimant own more than 10 mining claims or sites and submitted a small miner waiver request and failed to pay the required maintenance fee on or before the due date for the 2021 assessment year, the mining claims listed above are declared forfeited and void as of September 1, 2020. Additionally you and the co-claimants may be subject to criminal penalties under 18 U.S.C. 1001.

#### **Reclamation Requirements**

This decision does not relieve you of the liability for reclamation of all areas disturbed by your activities on lands covered by the subject mining claim(s) and/or site(s). After you complete the reclamation, you must notify the authorized officer of the appropriate surface managing agency so that the authorized officer may conduct a final site inspection and determine whether you may be released from liability. If you fail to reclaim the land to the satisfaction of the authorized officer, the surface management agency may cite you for noncompliance under its surface management regulations.

For land administered by the BLM, if you fail to reclaim the land to the satisfaction of the authorized officer as required in 43 CFR Subpart 3809, the BLM will issue an order of noncompliance under 43 CFR 3809.601(a). If you fail to comply with the noncompliance

order, the BLM may take further action under 43 CFR 3809.604. Failure to conduct reclamation is a prohibited act that may subject you to criminal penalties. (See 43 CFR 3809.605(h) and 43 CFR 3809.700)

### Appeal Procedures

This decision may be appealed to the Interior Board of Land Appeals (IBLA), Office of the Secretary, in accordance with the regulations contained in 43 CFR Part 4, and the enclosed Form 1842-1. If an appeal is taken, your notice of appeal must be filed in this office (at the above address) within 30 days from receipt of this decision. The appellant has the burden of showing that the decision appealed from is in error.


If you wish to file a petition pursuant to regulation 43 CFR 4.21 (58 FR 4939, January 19, 1993) for a stay of the effectiveness of this decision during the time that your appeal is being reviewed by the Board, the petition for a stay must accompany your notice of appeal. A petition for a stay is required to show sufficient justification based on the standards listed below. Copies of the notice of appeal and petition for a stay must also be submitted to each party named in this decision and to the IBLA and to the appropriate Office of the Solicitor (see 43 CFR 4.413) at the same time the original documents are filed with this office. If you request a stay, you have the burden of proof to demonstrate that a stay should be granted.

### Standards for Obtaining a Stay

Except as otherwise provided by law or other pertinent regulation, a petition for a stay of a decision pending appeal shall show sufficient justification based on the following standards:

- (1) The relative harm to the parties if the stay is granted or denied,
- (2) The likelihood of the appellant's success on the merits,
- (3) The likelihood of immediate and irreparable harm if the stay is not granted, and
- (4) Whether the public interest favors granting the stay.

Please include your AMC serial number(s) on all correspondence. If additional information is required, please contact RéAnn Myers at 602-417-9413.



Amy F. DePestel  
Supervisory Land Law Examiner  
Lands, Minerals and Energy Division


Enclosures

Date Produced: 10/12/2020

ConnectSuite Inc.:

The following is the delivery information for Certified Mail™/RRE item number 9214 8901 9403 8321 8502 25. Our records indicate that this item was delivered on 10/05/2020 at 11:59 a.m. in DEWEY, AZ 86327. The scanned image of the recipient information is provided below.

Signature of Recipient :



Bobby S H 29260

Address of Recipient :

**PO BOX 325**

**DEWEY, AZ 86327-0325**

Thank you for selecting the Postal Service for your mailing needs. If you require additional assistance, please contact your local post office or Postal Service representative.

Sincerely,  
United States Postal Service

The customer reference number shown below is not validated or endorsed by the United States Postal Service. It is solely for customer use.

Customer Reference Number: C2295416.13061753



# United States Department of the Interior

BUREAU OF LAND MANAGEMENT  
Arizona State Office  
One North Central Avenue, Suite 800  
Phoenix, Arizona 85004-4427  
[www.blm.gov/az/](http://www.blm.gov/az/)



SEP 30 2020

**In Reply Refer To:**

3800 (9200) RM

AMC390560, AMC390605, AMC395564, AMC414439, AMC425373, AMC429963,  
AMC452238, AMC458030, AMC458210

CERTIFIED MAIL - RETURN RECEIPT REQUESTED 9214 8901 9403 8321 8502 32

## DECISION

CURT BORK  
PO BOX 1427  
MAYER, AZ 86333-1427

---

AMC390560, AMC390605, AMC395564, AMC414439, AMC425373, AMC429963,  
AMC452238, AMC458030, AMC458210  
PIANO MAN, SWINDLER NORTH, FORBACH PONDS BENCH, PIANO MAN 2,  
LOADED FOR BEAR, CHAPARRAL GULCH, DOUBLE L, UNION 3, SILVER QUEEN

---

Maintenance Fee Waiver Certifications Denied  
Mining Claims Declared Forfeited

The Maintenance Fee Waiver Certifications (small miner waivers) filed for the 2021 assessment year, for the mining claims listed above, are denied. Because the small miner waivers are denied and because the required maintenance fee payments due on or before September 1, 2020, were not paid, these claims are declared forfeited.

The Bureau of Land Management's (BLM) regulations at 43 CFR 3830.21, and 3834.11(a)(2) state that by September 1 of each year, holders of mining claims must pay an annual maintenance fee of \$165 per claim per 20 acres or portion thereof. In lieu of paying the required maintenance fee, claimants may submit a valid small miner waiver, in accordance with 43 CFR 3835.1, 3835.10, and 3835.11.

In accordance with 43 CFR 3835.1(b), to qualify for a small miner waiver, you and all related parties must hold no more than a total of 10 mining claims or sites nationwide. As defined at

43 CFR 3830.5, "related party means: a) the spouse and dependent children of the claimant as defined in section 152 of the Internal Revenue Code of 1986 [26 U.S.C. section 152]; or, b) A person who controls, is controlled by, or is under common control with the claimant." "Control means actual control, legal control, or the power to exercise control, through or by common directors, officers, stockholders, a voting trust, or a holding company or Investment Company, or any other means."

Small miner waivers were filed for the seventeen mining claims listed above. The BLM has reviewed the case files for each of the mining claims listed above to verify that the owners qualify for a small miner waiver. The BLM has made the following findings:

1. Arizona Corporate Commission documents show that Big Bug Mining District LLC is a corporation registered in Arizona, dating back to 2017. According to Arizona Corporate Commission documents, the current statutory agent is Timothy Hayden. Listed as the current managing members are Dale C. Bennett, Owen Wildman, Gerald A. Baker, and Philip L. Condrey.
2. Big Bug Mining District LLC owns 10 mining claims in Arizona. The 2021 maintenance fees were paid on these claims. The claim numbers are AMC437424, AMC439458, AMC440507, AMC443155, AMC445640, AMC452459, AMC452460, AMC452461, AMC457154, AMC457155.
3. The current mailing address BLM has for Big Bug Mining District LLC is PO Box 1238, Mayer, AZ 86333-1238. This is the same address on file for Owen Wildman.
4. Ownership of the mining claims is shown on an enclosure.

In accordance with 43 C.F.R. 3835.92(d), because you or a co-claimant own more than 10 mining claims or sites and submitted a small miner waiver request and failed to pay the required maintenance fee on or before the due date for the 2021 assessment year, the mining claims listed above are declared forfeited and void as of September 1, 2020. Additionally you and the co-claimants may be subject to criminal penalties under 18 U.S.C. 1001.

#### **Reclamation Requirements**

This decision does not relieve you of the liability for reclamation of all areas disturbed by your activities on lands covered by the subject mining claim(s) and/or site(s). After you complete the reclamation, you must notify the authorized officer of the appropriate surface managing agency so that the authorized officer may conduct a final site inspection and determine whether you may be released from liability. If you fail to reclaim the land to the satisfaction of the authorized officer, the surface management agency may cite you for noncompliance under its surface management regulations.

For land administered by the BLM, if you fail to reclaim the land to the satisfaction of the authorized officer as required in 43 CFR Subpart 3809, the BLM will issue an order of noncompliance under 43 CFR 3809.601(a). If you fail to comply with the noncompliance



order, the BLM may take further action under 43 CFR 3809.604. Failure to conduct reclamation is a prohibited act that may subject you to criminal penalties. (See 43 CFR 3809.605(h) and 43 CFR 3809.700)

### Appeal Procedures

This decision may be appealed to the Interior Board of Land Appeals (IBLA), Office of the Secretary, in accordance with the regulations contained in 43 CFR Part 4, and the enclosed Form 1842-1. If an appeal is taken, your notice of appeal must be filed in this office (at the above address) within 30 days from receipt of this decision. The appellant has the burden of showing that the decision appealed from is in error.


If you wish to file a petition pursuant to regulation 43 CFR 4.21 (58 FR 4939, January 19, 1993) for a stay of the effectiveness of this decision during the time that your appeal is being reviewed by the Board, the petition for a stay must accompany your notice of appeal. A petition for a stay is required to show sufficient justification based on the standards listed below. Copies of the notice of appeal and petition for a stay must also be submitted to each party named in this decision and to the IBLA and to the appropriate Office of the Solicitor (see 43 CFR 4.413) at the same time the original documents are filed with this office. If you request a stay, you have the burden of proof to demonstrate that a stay should be granted.

### Standards for Obtaining a Stay

Except as otherwise provided by law or other pertinent regulation, a petition for a stay of a decision pending appeal shall show sufficient justification based on the following standards:

- (1) The relative harm to the parties if the stay is granted or denied,
- (2) The likelihood of the appellant's success on the merits,
- (3) The likelihood of immediate and irreparable harm if the stay is not granted, and
- (4) Whether the public interest favors granting the stay.

Please include your AMC serial number(s) on all correspondence. If additional information is required, please contact RéAnn Myers at 602-417-9413.



Amy F. DePestel  
Supervisory Land Law Examiner  
Lands, Minerals and Energy Division

Enclosures



Date Produced: 10/12/2020

ConnectSuite Inc.:

The following is the delivery information for Certified Mail™/RRE item number 9214 8901 9403 8321 8502 32. Our records indicate that this item was delivered on 10/05/2020 at 03:35 p.m. in MAYER, AZ 86333. The scanned image of the recipient information is provided below.

Signature of Recipient :

CURTIS D. BORK

Address of Recipient :

PO BOX 1427

MAYER, AZ 86333-1427

Thank you for selecting the Postal Service for your mailing needs. If you require additional assistance, please contact your local post office or Postal Service representative.

Sincerely,  
United States Postal Service

The customer reference number shown below is not validated or endorsed by the United States Postal Service. It is solely for customer use.

Customer Reference Number: C2295416.13061754



# United States Department of the Interior

BUREAU OF LAND MANAGEMENT

Arizona State Office

One North Central Avenue, Suite 800

Phoenix, Arizona 85004-4427

[www.blm.gov/az/](http://www.blm.gov/az/)

SEP 30 2020



In Reply Refer To:

3800 (9200) RM

AMC390560, AMC390605, AMC395564, AMC414439, AMC425373, AMC429963,  
AMC452238, AMC458030, AMC458210

CERTIFIED MAIL - RETURN RECEIPT REQUESTED 9214 8901 9403 8321 8502 49

## DECISION

BRANDON GERLACH  
PO BOX 872  
HUMBOLDT, AZ 86329-0872

---

AMC390560, AMC390605, AMC395564, AMC414439, AMC425373, AMC429963,  
AMC452238, AMC458030, AMC458210  
PIANO MAN, SWINDLER NORTH, FORBACH PONDS BENCH, PIANO MAN 2,  
LOADED FOR BEAR, CHAPARRAL GULCH, DOUBLE L, UNION 3, SILVER QUEEN

---

### Maintenance Fee Waiver Certifications Denied Mining Claims Declared Forfeited

The Maintenance Fee Waiver Certifications (small miner waivers) filed for the 2021 assessment year, for the mining claims listed above, are denied. Because the small miner waivers are denied and because the required maintenance fee payments due on or before September 1, 2020, were not paid, these claims are declared forfeited.

The Bureau of Land Management's (BLM) regulations at 43 CFR 3830.21, and 3834.11(a)(2) state that by September 1 of each year, holders of mining claims must pay an annual maintenance fee of \$165 per claim per 20 acres or portion thereof. In lieu of paying the required maintenance fee, claimants may submit a valid small miner waiver, in accordance with 43 CFR 3835.1, 3835.10, and 3835.11.

In accordance with 43 CFR 3835.1(b), to qualify for a small miner waiver, you and all related parties must hold no more than a total of 10 mining claims or sites nationwide. As defined at

43 CFR 3830.5, "related party means: a) the spouse and dependent children of the claimant as defined in section 152 of the Internal Revenue Code of 1986 [26 U.S.C. section 152]; or, b) A person who controls, is controlled by, or is under common control with the claimant." "Control means actual control, legal control, or the power to exercise control, through or by common directors, officers, stockholders, a voting trust, or a holding company or Investment Company, or any other means."

Small miner waivers were filed for the seventeen mining claims listed above. The BLM has reviewed the case files for each of the mining claims listed above to verify that the owners qualify for a small miner waiver. The BLM has made the following findings:

1. Arizona Corporate Commission documents show that Big Bug Mining District LLC is a corporation registered in Arizona, dating back to 2017. According to Arizona Corporate Commission documents, the current statutory agent is Timothy Hayden. Listed as the current managing members are Dale C. Bennett, Owen Wildman, Gerald A. Baker, and Philip L. Condrey.
2. Big Bug Mining District LLC owns 10 mining claims in Arizona. The 2021 maintenance fees were paid on these claims. The claim numbers are AMC437424, AMC439458, AMC440507, AMC443155, AMC445640, AMC452459, AMC452460, AMC452461, AMC457154, AMC457155.
3. The current mailing address BLM has for Big Bug Mining District LLC is PO Box 1238, Mayer, AZ 86333-1238. This is the same address on file for Owen Wildman.
4. Ownership of the mining claims is shown on an enclosure.

In accordance with 43 C.F.R. 3835.92(d), because you or a co-claimant own more than 10 mining claims or sites and submitted a small miner waiver request and failed to pay the required maintenance fee on or before the due date for the 2021 assessment year, the mining claims listed above are declared forfeited and void as of September 1, 2020. Additionally you and the co-claimants may be subject to criminal penalties under 18 U.S.C. 1001.

#### **Reclamation Requirements**

This decision does not relieve you of the liability for reclamation of all areas disturbed by your activities on lands covered by the subject mining claim(s) and/or site(s). After you complete the reclamation, you must notify the authorized officer of the appropriate surface managing agency so that the authorized officer may conduct a final site inspection and determine whether you may be released from liability. If you fail to reclaim the land to the satisfaction of the authorized officer, the surface management agency may cite you for noncompliance under its surface management regulations.

For land administered by the BLM, if you fail to reclaim the land to the satisfaction of the authorized officer as required in 43 CFR Subpart 3809, the BLM will issue an order of noncompliance under 43 CFR 3809.601(a). If you fail to comply with the noncompliance

order, the BLM may take further action under 43 CFR 3809.604. Failure to conduct reclamation is a prohibited act that may subject you to criminal penalties. (See 43 CFR 3809.605(h) and 43 CFR 3809.700)

### Appeal Procedures

This decision may be appealed to the Interior Board of Land Appeals (IBLA), Office of the Secretary, in accordance with the regulations contained in 43 CFR Part 4, and the enclosed Form 1842-1. If an appeal is taken, your notice of appeal must be filed in this office (at the above address) within 30 days from receipt of this decision. The appellant has the burden of showing that the decision appealed from is in error.


If you wish to file a petition pursuant to regulation 43 CFR 4.21 (58 FR 4939, January 19, 1993) for a stay of the effectiveness of this decision during the time that your appeal is being reviewed by the Board, the petition for a stay must accompany your notice of appeal. A petition for a stay is required to show sufficient justification based on the standards listed below. Copies of the notice of appeal and petition for a stay must also be submitted to each party named in this decision and to the IBLA and to the appropriate Office of the Solicitor (see 43 CFR 4.413) at the same time the original documents are filed with this office. If you request a stay, you have the burden of proof to demonstrate that a stay should be granted.

### Standards for Obtaining a Stay

Except as otherwise provided by law or other pertinent regulation, a petition for a stay of a decision pending appeal shall show sufficient justification based on the following standards:

- (1) The relative harm to the parties if the stay is granted or denied,
- (2) The likelihood of the appellant's success on the merits,
- (3) The likelihood of immediate and irreparable harm if the stay is not granted, and
- (4) Whether the public interest favors granting the stay.

Please include your AMC serial number(s) on all correspondence. If additional information is required, please contact RéAnn Myers at 602-417-9413.

  
Amy F. DePestel  
Supervisory Land Law Examiner  
Lands, Minerals and Energy Division

Enclosures



# United States Department of the Interior



BUREAU OF LAND MANAGEMENT

Arizona State Office

One North Central Avenue, Suite 800

Phoenix, Arizona 85004-4427

[www.blm.gov/az/](http://www.blm.gov/az/)

SEP 30 2020

In Reply Refer To:

3800 (9200) RM

AMC390560, AMC390605, AMC395564, AMC414439, AMC425373, AMC429963,  
AMC452238, AMC458030, AMC458210

CERTIFIED MAIL - RETURN RECEIPT REQUESTED 9214 8901 9403 8321 8502 56

## DECISION

DOUG RHOADES

PO BOX 970

CHINO VALLEY, AZ 86323-0970

---

AMC390560, AMC390605, AMC395564, AMC414439, AMC425373, AMC429963,  
AMC452238, AMC458030, AMC458210  
PIANO MAN, SWINDLER NORTH, FORBACH PONDS BENCH, PIANO MAN 2,  
LOADED FOR BEAR, CHAPARRAL GULCH, DOUBLE L, UNION 3, SILVER QUEEN

---

### Maintenance Fee Waiver Certifications Denied Mining Claims Declared Forfeited

The Maintenance Fee Waiver Certifications (small miner waivers) filed for the 2021 assessment year, for the mining claims listed above, are denied. Because the small miner waivers are denied and because the required maintenance fee payments due on or before September 1, 2020, were not paid, these claims are declared forfeited.

The Bureau of Land Management's (BLM) regulations at 43 CFR 3830.21, and 3834.11(a)(2) state that by September 1 of each year, holders of mining claims must pay an annual maintenance fee of \$165 per claim per 20 acres or portion thereof. In lieu of paying the required maintenance fee, claimants may submit a valid small miner waiver, in accordance with 43 CFR 3835.1, 3835.10, and 3835.11.

In accordance with 43 CFR 3835.1(b), to qualify for a small miner waiver, you and all related parties must hold no more than a total of 10 mining claims or sites nationwide. As defined at

43 CFR 3830.5, "related party means: a) the spouse and dependent children of the claimant as defined in section 152 of the Internal Revenue Code of 1986 [26 U.S.C. section 152]; or, b) A person who controls, is controlled by, or is under common control with the claimant." "Control means actual control, legal control, or the power to exercise control, through or by common directors, officers, stockholders, a voting trust, or a holding company or Investment Company, or any other means."

Small miner waivers were filed for the seventeen mining claims listed above. The BLM has reviewed the case files for each of the mining claims listed above to verify that the owners qualify for a small miner waiver. The BLM has made the following findings:

1. Arizona Corporate Commission documents show that Big Bug Mining District LLC is a corporation registered in Arizona, dating back to 2017. According to Arizona Corporate Commission documents, the current statutory agent is Timothy Hayden. Listed as the current managing members are Dale C. Bennett, Owen Wildman, Gerald A. Baker, and Philip L. Condrey.
2. Big Bug Mining District LLC owns 10 mining claims in Arizona. The 2021 maintenance fees were paid on these claims. The claim numbers are AMC437424, AMC439458, AMC440507, AMC443155, AMC445640, AMC452459, AMC452460, AMC452461, AMC457154, AMC457155.
3. The current mailing address BLM has for Big Bug Mining District LLC is PO Box 1238, Mayer, AZ 86333-1238. This is the same address on file for Owen Wildman.
4. Ownership of the mining claims is shown on an enclosure.

In accordance with 43 C.F.R. 3835.92(d), because you or a co-claimant own more than 10 mining claims or sites and submitted a small miner waiver request and failed to pay the required maintenance fee on or before the due date for the 2021 assessment year, the mining claims listed above are declared forfeited and void as of September 1, 2020. Additionally you and the co-claimants may be subject to criminal penalties under 18 U.S.C. 1001.

#### **Reclamation Requirements**

This decision does not relieve you of the liability for reclamation of all areas disturbed by your activities on lands covered by the subject mining claim(s) and/or site(s). After you complete the reclamation, you must notify the authorized officer of the appropriate surface managing agency so that the authorized officer may conduct a final site inspection and determine whether you may be released from liability. If you fail to reclaim the land to the satisfaction of the authorized officer, the surface management agency may cite you for noncompliance under its surface management regulations.

For land administered by the BLM, if you fail to reclaim the land to the satisfaction of the authorized officer as required in 43 CFR Subpart 3809, the BLM will issue an order of noncompliance under 43 CFR 3809.601(a). If you fail to comply with the noncompliance

order, the BLM may take further action under 43 CFR 3809.604. Failure to conduct reclamation is a prohibited act that may subject you to criminal penalties. (See 43 CFR 3809.605(h) and 43 CFR 3809.700)

### Appeal Procedures

This decision may be appealed to the Interior Board of Land Appeals (IBLA), Office of the Secretary, in accordance with the regulations contained in 43 CFR Part 4, and the enclosed Form 1842-1. If an appeal is taken, your notice of appeal must be filed in this office (at the above address) within 30 days from receipt of this decision. The appellant has the burden of showing that the decision appealed from is in error.


If you wish to file a petition pursuant to regulation 43 CFR 4.21 (58 FR 4939, January 19, 1993) for a stay of the effectiveness of this decision during the time that your appeal is being reviewed by the Board, the petition for a stay must accompany your notice of appeal. A petition for a stay is required to show sufficient justification based on the standards listed below. Copies of the notice of appeal and petition for a stay must also be submitted to each party named in this decision and to the IBLA and to the appropriate Office of the Solicitor (see 43 CFR 4.413) at the same time the original documents are filed with this office. If you request a stay, you have the burden of proof to demonstrate that a stay should be granted.

### Standards for Obtaining a Stay

Except as otherwise provided by law or other pertinent regulation, a petition for a stay of a decision pending appeal shall show sufficient justification based on the following standards:

- (1) The relative harm to the parties if the stay is granted or denied,
- (2) The likelihood of the appellant's success on the merits,
- (3) The likelihood of immediate and irreparable harm if the stay is not granted, and
- (4) Whether the public interest favors granting the stay.

Please include your AMC serial number(s) on all correspondence. If additional information is required, please contact RéAnn Myers at 602-417-9413.



Amy F. DePestel  
Supervisory Land Law Examiner  
Lands, Minerals and Energy Division

Enclosures





Date Produced: 10/19/2020

ConnectSuite Inc.:

The following is the delivery information for Certified Mail™/RRE item number 9214 8901 9403 8321 8502 56. Our records indicate that this item was delivered on 10/15/2020 at 10:12 a.m. in CHINO VALLEY, AZ 86323. The scanned image of the recipient information is provided below.

Signature of Recipient :

**Delivery Section**  
Signature:   
Print Name: 

Address of Recipient :

**very**  
**free** 

Thank you for selecting the Postal Service for your mailing needs. If you require additional assistance, please contact your local post office or Postal Service representative.

Sincerely,  
United States Postal Service

The customer reference number shown below is not validated or endorsed by the United States Postal Service. It is solely for customer use.

Customer Reference Number: C2295416.13061756



# United States Department of the Interior



BUREAU OF LAND MANAGEMENT  
Arizona State Office  
One North Central Avenue, Suite 800  
Phoenix, Arizona 85004-4427  
[www.blm.gov/az/](http://www.blm.gov/az/)

SEP 30 2020

**In Reply Refer To:**

3800 (9200) RM

AMC390560, AMC390605, AMC395564, AMC414439, AMC425373, AMC429963,  
AMC452238, AMC458030, AMC458210

CERTIFIED MAIL - RETURN RECEIPT REQUESTED 9214 8901 9403 8321 8502 63

## DECISION

ROGER GRASS  
7386 E NIGHT WATCH WAY  
PRESCOTT VALLEY, AZ 86314-1416

---

AMC390560, AMC390605, AMC395564, AMC414439, AMC425373, AMC429963,  
AMC452238, AMC458030, AMC458210  
PIANO MAN, SWINDLER NORTH, FORBACH PONDS BENCH, PIANO MAN 2,  
LOADED FOR BEAR, CHAPARRAL GULCH, DOUBLE L, UNION 3, SILVER QUEEN

---

### Maintenance Fee Waiver Certifications Denied Mining Claims Declared Forfeited

The Maintenance Fee Waiver Certifications (small miner waivers) filed for the 2021 assessment year, for the mining claims listed above, are denied. Because the small miner waivers are denied and because the required maintenance fee payments due on or before September 1, 2020, were not paid, these claims are declared forfeited.

The Bureau of Land Management's (BLM) regulations at 43 CFR 3830.21, and 3834.11(a)(2) state that by September 1 of each year, holders of mining claims must pay an annual maintenance fee of \$165 per claim per 20 acres or portion thereof. In lieu of paying the required maintenance fee, claimants may submit a valid small miner waiver, in accordance with 43 CFR 3835.1, 3835.10, and 3835.11.

In accordance with 43 CFR 3835.1(b), to qualify for a small miner waiver, you and all related parties must hold no more than a total of 10 mining claims or sites nationwide. As defined at

43 CFR 3830.5, "related party means: a) the spouse and dependent children of the claimant as defined in section 152 of the Internal Revenue Code of 1986 [26 U.S.C. section 152]; or, b) A person who controls, is controlled by, or is under common control with the claimant." "Control means actual control, legal control, or the power to exercise control, through or by common directors, officers, stockholders, a voting trust, or a holding company or Investment Company, or any other means."

Small miner waivers were filed for the seventeen mining claims listed above. The BLM has reviewed the case files for each of the mining claims listed above to verify that the owners qualify for a small miner waiver. The BLM has made the following findings:

1. Arizona Corporate Commission documents show that Big Bug Mining District LLC is a corporation registered in Arizona, dating back to 2017. According to Arizona Corporate Commission documents, the current statutory agent is Timothy Hayden. Listed as the current managing members are Dale C. Bennett, Owen Wildman, Gerald A. Baker, and Philip L. Condrey.
2. Big Bug Mining District LLC owns 10 mining claims in Arizona. The 2021 maintenance fees were paid on these claims. The claim numbers are AMC437424, AMC439458, AMC440507, AMC443155, AMC445640, AMC452459, AMC452460, AMC452461, AMC457154, AMC457155.
3. The current mailing address BLM has for Big Bug Mining District LLC is PO Box 1238, Mayer, AZ 86333-1238. This is the same address on file for Owen Wildman.
4. Ownership of the mining claims is shown on an enclosure.

In accordance with 43 C.F.R. 3835.92(d), because you or a co-claimant own more than 10 mining claims or sites and submitted a small miner waiver request and failed to pay the required maintenance fee on or before the due date for the 2021 assessment year, the mining claims listed above are declared forfeited and void as of September 1, 2020. Additionally you and the co-claimants may be subject to criminal penalties under 18 U.S.C. 1001.

#### **Reclamation Requirements**

This decision does not relieve you of the liability for reclamation of all areas disturbed by your activities on lands covered by the subject mining claim(s) and/or site(s). After you complete the reclamation, you must notify the authorized officer of the appropriate surface managing agency so that the authorized officer may conduct a final site inspection and determine whether you may be released from liability. If you fail to reclaim the land to the satisfaction of the authorized officer, the surface management agency may cite you for noncompliance under its surface management regulations.

For land administered by the BLM, if you fail to reclaim the land to the satisfaction of the authorized officer as required in 43 CFR Subpart 3809, the BLM will issue an order of noncompliance under 43 CFR 3809.601(a). If you fail to comply with the noncompliance

order, the BLM may take further action under 43 CFR 3809.604. Failure to conduct reclamation is a prohibited act that may subject you to criminal penalties. (See 43 CFR 3809.605(h) and 43 CFR 3809.700)

### Appeal Procedures

This decision may be appealed to the Interior Board of Land Appeals (IBLA), Office of the Secretary, in accordance with the regulations contained in 43 CFR Part 4, and the enclosed Form 1842-1. If an appeal is taken, your notice of appeal must be filed in this office (at the above address) within 30 days from receipt of this decision. The appellant has the burden of showing that the decision appealed from is in error.


If you wish to file a petition pursuant to regulation 43 CFR 4.21 (58 FR 4939, January 19, 1993) for a stay of the effectiveness of this decision during the time that your appeal is being reviewed by the Board, the petition for a stay must accompany your notice of appeal. A petition for a stay is required to show sufficient justification based on the standards listed below. Copies of the notice of appeal and petition for a stay must also be submitted to each party named in this decision and to the IBLA and to the appropriate Office of the Solicitor (see 43 CFR 4.413) at the same time the original documents are filed with this office. If you request a stay, you have the burden of proof to demonstrate that a stay should be granted.

### Standards for Obtaining a Stay

Except as otherwise provided by law or other pertinent regulation, a petition for a stay of a decision pending appeal shall show sufficient justification based on the following standards:

- (1) The relative harm to the parties if the stay is granted or denied,
- (2) The likelihood of the appellant's success on the merits,
- (3) The likelihood of immediate and irreparable harm if the stay is not granted, and
- (4) Whether the public interest favors granting the stay.

Please include your AMC serial number(s) on all correspondence. If additional information is required, please contact RéAnn Myers at 602-417-9413.



Amy F. DePestel  
Supervisory Land Law Examiner  
Lands, Minerals and Energy Division

Enclosures



Date Produced: 10/12/2020

ConnectSuite Inc.:

The following is the delivery information for Certified Mail™/RRE item number 9214 8901 9403 8321 8502 63. Our records indicate that this item was delivered on 10/05/2020 at 03:34 p.m. in PRESCOTT VALLEY, AZ 86314. The scanned image of the recipient information is provided below.

Signature of Recipient :

L. Bress  
VA 4/9 1/9 MIC

Address of Recipient :

7596 E. N. HWY 144

Thank you for selecting the Postal Service for your mailing needs. If you require additional assistance, please contact your local post office or Postal Service representative.

Sincerely,  
United States Postal Service

The customer reference number shown below is not validated or endorsed by the United States Postal Service. It is solely for customer use.

Customer Reference Number: C2295416.13061757



# United States Department of the Interior



BUREAU OF LAND MANAGEMENT  
Arizona State Office  
One North Central Avenue, Suite 800  
Phoenix, Arizona 85004-4427  
[www.blm.gov/az/](http://www.blm.gov/az/)

SEP 30 2020

In Reply Refer To:

3800 (9200) RM

AMC390560, AMC390605, AMC395564, AMC414439, AMC425373, AMC429963,  
AMC452238, AMC458030, AMC458210

CERTIFIED MAIL - RETURN RECEIPT REQUESTED 9214 8901 9403 8321 8502 70

## DECISION

PHILLIP CONDREY  
PO BOX 684  
HUMBOLDT, AZ 86329-0684

---

AMC390560, AMC390605, AMC395564, AMC414439, AMC425373, AMC429963,  
AMC452238, AMC458030, AMC458210  
PIANO MAN, SWINDLER NORTH, FORBACH PONDS BENCH, PIANO MAN 2,  
LOADED FOR BEAR, CHAPARRAL GULCH, DOUBLE L, UNION 3, SILVER QUEEN

---

### Maintenance Fee Waiver Certifications Denied Mining Claims Declared Forfeited

The Maintenance Fee Waiver Certifications (small miner waivers) filed for the 2021 assessment year, for the mining claims listed above, are denied. Because the small miner waivers are denied and because the required maintenance fee payments due on or before September 1, 2020, were not paid, these claims are declared forfeited.

The Bureau of Land Management's (BLM) regulations at 43 CFR 3830.21, and 3834.11(a)(2) state that by September 1 of each year, holders of mining claims must pay an annual maintenance fee of \$165 per claim per 20 acres or portion thereof. In lieu of paying the required maintenance fee, claimants may submit a valid small miner waiver, in accordance with 43 CFR 3835.1, 3835.10, and 3835.11.

In accordance with 43 CFR 3835.1(b), to qualify for a small miner waiver, you and all related parties must hold no more than a total of 10 mining claims or sites nationwide. As defined at

43 CFR 3830.5, "related party means: a) the spouse and dependent children of the claimant as defined in section 152 of the Internal Revenue Code of 1986 [26 U.S.C. section 152]; or, b) A person who controls, is controlled by, or is under common control with the claimant." "Control means actual control, legal control, or the power to exercise control, through or by common directors, officers, stockholders, a voting trust, or a holding company or Investment Company, or any other means."

Small miner waivers were filed for the seventeen mining claims listed above. The BLM has reviewed the case files for each of the mining claims listed above to verify that the owners qualify for a small miner waiver. The BLM has made the following findings:

1. Arizona Corporate Commission documents show that Big Bug Mining District LLC is a corporation registered in Arizona, dating back to 2017. According to Arizona Corporate Commission documents, the current statutory agent is Timothy Hayden. Listed as the current managing members are Dale C. Bennett, Owen Wildman, Gerald A. Baker, and Philip L. Condrey.
2. Big Bug Mining District LLC owns 10 mining claims in Arizona. The 2021 maintenance fees were paid on these claims. The claim numbers are AMC437424, AMC439458, AMC440507, AMC443155, AMC445640, AMC452459, AMC452460, AMC452461, AMC457154, AMC457155.
3. The current mailing address BLM has for Big Bug Mining District LLC is PO Box 1238, Mayer, AZ 86333-1238. This is the same address on file for Owen Wildman.
4. Ownership of the mining claims is shown on an enclosure.

In accordance with 43 C.F.R. 3835.92(d), because you or a co-claimant own more than 10 mining claims or sites and submitted a small miner waiver request and failed to pay the required maintenance fee on or before the due date for the 2021 assessment year, the mining claims listed above are declared forfeited and void as of September 1, 2020. Additionally you and the co-claimants may be subject to criminal penalties under 18 U.S.C. 1001.

#### **Reclamation Requirements**

This decision does not relieve you of the liability for reclamation of all areas disturbed by your activities on lands covered by the subject mining claim(s) and/or site(s). After you complete the reclamation, you must notify the authorized officer of the appropriate surface managing agency so that the authorized officer may conduct a final site inspection and determine whether you may be released from liability. If you fail to reclaim the land to the satisfaction of the authorized officer, the surface management agency may cite you for noncompliance under its surface management regulations.

For land administered by the BLM, if you fail to reclaim the land to the satisfaction of the authorized officer as required in 43 CFR Subpart 3809, the BLM will issue an order of noncompliance under 43 CFR 3809.601(a). If you fail to comply with the noncompliance

order, the BLM may take further action under 43 CFR 3809.604. Failure to conduct reclamation is a prohibited act that may subject you to criminal penalties. (See 43 CFR 3809.605(h) and 43 CFR 3809.700)

### Appeal Procedures

This decision may be appealed to the Interior Board of Land Appeals (IBLA), Office of the Secretary, in accordance with the regulations contained in 43 CFR Part 4, and the enclosed Form 1842-1. If an appeal is taken, your notice of appeal must be filed in this office (at the above address) within 30 days from receipt of this decision. The appellant has the burden of showing that the decision appealed from is in error.


If you wish to file a petition pursuant to regulation 43 CFR 4.21 (58 FR 4939, January 19, 1993) for a stay of the effectiveness of this decision during the time that your appeal is being reviewed by the Board, the petition for a stay must accompany your notice of appeal. A petition for a stay is required to show sufficient justification based on the standards listed below. Copies of the notice of appeal and petition for a stay must also be submitted to each party named in this decision and to the IBLA and to the appropriate Office of the Solicitor (see 43 CFR 4.413) at the same time the original documents are filed with this office. If you request a stay, you have the burden of proof to demonstrate that a stay should be granted.

### Standards for Obtaining a Stay

Except as otherwise provided by law or other pertinent regulation, a petition for a stay of a decision pending appeal shall show sufficient justification based on the following standards:

- (1) The relative harm to the parties if the stay is granted or denied,
- (2) The likelihood of the appellant's success on the merits,
- (3) The likelihood of immediate and irreparable harm if the stay is not granted, and
- (4) Whether the public interest favors granting the stay.

Please include your AMC serial number(s) on all correspondence. If additional information is required, please contact RéAnn Myers at 602-417-9413.



Amy F. DePestel  
Supervisory Land Law Examiner  
Lands, Minerals and Energy Division

Enclosures



Date Produced: 10/12/2020

ConnectSuite Inc.:

The following is the delivery information for Certified Mail™/RRE item number 9214 8901 9403 8321 8502 70. Our records indicate that this item was delivered on 10/06/2020 at 01:21 p.m. in HUMBOLDT, AZ 86329. The scanned image of the recipient information is provided below.

Signature of Recipient :



Address of Recipient :

**PO BOX 684**

**HUMBOLDT, AZ 86329-0684**

Thank you for selecting the Postal Service for your mailing needs. If you require additional assistance, please contact your local post office or Postal Service representative.

Sincerely,  
United States Postal Service

The customer reference number shown below is not validated or endorsed by the United States Postal Service. It is solely for customer use.

Customer Reference Number: C2295416.13061758



# United States Department of the Interior



BUREAU OF LAND MANAGEMENT  
Arizona State Office  
One North Central Avenue, Suite 800  
Phoenix, Arizona 85004-4427  
www.blm.gov/az/

SEP 30 2020

In Reply Refer To:

3800 (9200) RM

AMC390560, AMC390605, AMC395564, AMC414439, AMC425373, AMC429963,  
AMC452238, AMC458030, AMC458210

CERTIFIED MAIL - RETURN RECEIPT REQUESTED 9214 8901 9403 8321 8502 87

## DECISION

PATRICK C RUDOLPH  
14005 E WAGON WHEEL DR  
DEWEY, AZ 86327-6844

---

AMC390560, AMC390605, AMC395564, AMC414439, AMC425373, AMC429963,  
AMC452238, AMC458030, AMC458210  
PIANO MAN, SWINDLER NORTH, FORBACH PONDS BENCH, PIANO MAN 2,  
LOADED FOR BEAR, CHAPARRAL GULCH, DOUBLE L, UNION 3, SILVER QUEEN

---

### Maintenance Fee Waiver Certifications Denied Mining Claims Declared Forfeited

The Maintenance Fee Waiver Certifications (small miner waivers) filed for the 2021 assessment year, for the mining claims listed above, are denied. Because the small miner waivers are denied and because the required maintenance fee payments due on or before September 1, 2020, were not paid, these claims are declared forfeited.

The Bureau of Land Management's (BLM) regulations at 43 CFR 3830.21, and 3834.11(a)(2) state that by September 1 of each year, holders of mining claims must pay an annual maintenance fee of \$165 per claim per 20 acres or portion thereof. In lieu of paying the required maintenance fee, claimants may submit a valid small miner waiver, in accordance with 43 CFR 3835.1, 3835.10, and 3835.11.

In accordance with 43 CFR 3835.1(b), to qualify for a small miner waiver, you and all related parties must hold no more than a total of 10 mining claims or sites nationwide. As defined at

43 CFR 3830.5, "related party means: a) the spouse and dependent children of the claimant as defined in section 152 of the Internal Revenue Code of 1986 [26 U.S.C. section 152]; or, b) A person who controls, is controlled by, or is under common control with the claimant." "Control means actual control, legal control, or the power to exercise control, through or by common directors, officers, stockholders, a voting trust, or a holding company or Investment Company, or any other means."

Small miner waivers were filed for the seventeen mining claims listed above. The BLM has reviewed the case files for each of the mining claims listed above to verify that the owners qualify for a small miner waiver. The BLM has made the following findings:

1. Arizona Corporate Commission documents show that Big Bug Mining District LLC is a corporation registered in Arizona, dating back to 2017. According to Arizona Corporate Commission documents, the current statutory agent is Timothy Hayden. Listed as the current managing members are Dale C. Bennett, Owen Wildman, Gerald A. Baker, and Philip L. Condrey.
2. Big Bug Mining District LLC owns 10 mining claims in Arizona. The 2021 maintenance fees were paid on these claims. The claim numbers are AMC437424, AMC439458, AMC440507, AMC443155, AMC445640, AMC452459, AMC452460, AMC452461, AMC457154, AMC457155.
3. The current mailing address BLM has for Big Bug Mining District LLC is PO Box 1238, Mayer, AZ 86333-1238. This is the same address on file for Owen Wildman.
4. Ownership of the mining claims is shown on an enclosure.

In accordance with 43 C.F.R. 3835.92(d), because you or a co-claimant own more than 10 mining claims or sites and submitted a small miner waiver request and failed to pay the required maintenance fee on or before the due date for the 2021 assessment year, the mining claims listed above are declared forfeited and void as of September 1, 2020. Additionally you and the co-claimants may be subject to criminal penalties under 18 U.S.C. 1001.

#### Reclamation Requirements

This decision does not relieve you of the liability for reclamation of all areas disturbed by your activities on lands covered by the subject mining claim(s) and/or site(s). After you complete the reclamation, you must notify the authorized officer of the appropriate surface managing agency so that the authorized officer may conduct a final site inspection and determine whether you may be released from liability. If you fail to reclaim the land to the satisfaction of the authorized officer, the surface management agency may cite you for noncompliance under its surface management regulations.

For land administered by the BLM, if you fail to reclaim the land to the satisfaction of the authorized officer as required in 43 CFR Subpart 3809, the BLM will issue an order of noncompliance under 43 CFR 3809.601(a). If you fail to comply with the noncompliance

order, the BLM may take further action under 43 CFR 3809.604. Failure to conduct reclamation is a prohibited act that may subject you to criminal penalties. (See 43 CFR 3809.605(h) and 43 CFR 3809.700)

### Appeal Procedures

This decision may be appealed to the Interior Board of Land Appeals (IBLA), Office of the Secretary, in accordance with the regulations contained in 43 CFR Part 4, and the enclosed Form 1842-1. If an appeal is taken, your notice of appeal must be filed in this office (at the above address) within 30 days from receipt of this decision. The appellant has the burden of showing that the decision appealed from is in error.


If you wish to file a petition pursuant to regulation 43 CFR 4.21 (58 FR 4939, January 19, 1993) for a stay of the effectiveness of this decision during the time that your appeal is being reviewed by the Board, the petition for a stay must accompany your notice of appeal. A petition for a stay is required to show sufficient justification based on the standards listed below. Copies of the notice of appeal and petition for a stay must also be submitted to each party named in this decision and to the IBLA and to the appropriate Office of the Solicitor (see 43 CFR 4.413) at the same time the original documents are filed with this office. If you request a stay, you have the burden of proof to demonstrate that a stay should be granted.

### Standards for Obtaining a Stay

Except as otherwise provided by law or other pertinent regulation, a petition for a stay of a decision pending appeal shall show sufficient justification based on the following standards:

- (1) The relative harm to the parties if the stay is granted or denied,
- (2) The likelihood of the appellant's success on the merits,
- (3) The likelihood of immediate and irreparable harm if the stay is not granted, and
- (4) Whether the public interest favors granting the stay.

Please include your AMC serial number(s) on all correspondence. If additional information is required, please contact RéAnn Myers at 602-417-9413.



Amy F. DePestel  
Supervisory Land Law Examiner  
Lands, Minerals and Energy Division


Enclosures

Date Produced: 10/12/2020

ConnectSuite Inc.:

The following is the delivery information for Certified Mail™/RRE item number 9214 8901 9403 8321 8502 87. Our records indicate that this item was delivered on 10/06/2020 at 11:23 a.m. in DEWEY, AZ 86327. The scanned image of the recipient information is provided below.

Signature of Recipient :

  
Post Robin

Address of Recipient :

17005 E. Wagon  
WINDYBUSH AZ 86327

Thank you for selecting the Postal Service for your mailing needs. If you require additional assistance, please contact your local post office or Postal Service representative.

Sincerely,  
United States Postal Service

The customer reference number shown below is not validated or endorsed by the United States Postal Service. It is solely for customer use.

Customer Reference Number: C2295416.13061759



# United States Department of the Interior

BUREAU OF LAND MANAGEMENT  
Arizona State Office  
One North Central Avenue, Suite 800  
Phoenix, Arizona 85004-4427  
[www.blm.gov/az/](http://www.blm.gov/az/)



SEP 3 0 2020

In Reply Refer To:

3800 (9200) RM

AMC390560, AMC390605, AMC395564, AMC414439, AMC425373, AMC429963,  
AMC452238, AMC458030, AMC458210

CERTIFIED MAIL - RETURN RECEIPT REQUESTED 9214 8901 9403 8321 8502 94

## DECISION

JOE AND JENNIFER OSUNA  
12785 STOCKMENS  
FLAGSTAFF, AZ 86004-9108

---

AMC390560, AMC390605, AMC395564, AMC414439, AMC425373, AMC429963,  
AMC452238, AMC458030, AMC458210  
PIANO MAN, SWINDLER NORTH, FORBACH PONDS BENCH, PIANO MAN 2,  
LOADED FOR BEAR, CHAPARRAL GULCH, DOUBLE L, UNION 3, SILVER QUEEN

---

### Maintenance Fee Waiver Certifications Denied Mining Claims Declared Forfeited

The Maintenance Fee Waiver Certifications (small miner waivers) filed for the 2021 assessment year, for the mining claims listed above, are denied. Because the small miner waivers are denied and because the required maintenance fee payments due on or before September 1, 2020, were not paid, these claims are declared forfeited.

The Bureau of Land Management's (BLM) regulations at 43 CFR 3830.21, and 3834.11(a)(2) state that by September 1 of each year, holders of mining claims must pay an annual maintenance fee of \$165 per claim per 20 acres or portion thereof. In lieu of paying the required maintenance fee, claimants may submit a valid small miner waiver, in accordance with 43 CFR 3835.1, 3835.10, and 3835.11.

In accordance with 43 CFR 3835.1(b), to qualify for a small miner waiver, you and all related parties must hold no more than a total of 10 mining claims or sites nationwide. As defined at

43 CFR 3830.5, "related party means: a) the spouse and dependent children of the claimant as defined in section 152 of the Internal Revenue Code of 1986 [26 U.S.C. section 152]; or, b) A person who controls, is controlled by, or is under common control with the claimant." "Control means actual control, legal control, or the power to exercise control, through or by common directors, officers, stockholders, a voting trust, or a holding company or Investment Company, or any other means."

Small miner waivers were filed for the seventeen mining claims listed above. The BLM has reviewed the case files for each of the mining claims listed above to verify that the owners qualify for a small miner waiver. The BLM has made the following findings:

1. Arizona Corporate Commission documents show that Big Bug Mining District LLC is a corporation registered in Arizona, dating back to 2017. According to Arizona Corporate Commission documents, the current statutory agent is Timothy Hayden. Listed as the current managing members are Dale C. Bennett, Owen Wildman, Gerald A. Baker, and Philip L. Condrey.
2. Big Bug Mining District LLC owns 10 mining claims in Arizona. The 2021 maintenance fees were paid on these claims. The claim numbers are AMC437424, AMC439458, AMC440507, AMC443155, AMC445640, AMC452459, AMC452460, AMC452461, AMC457154, AMC457155.
3. The current mailing address BLM has for Big Bug Mining District LLC is PO Box 1238, Mayer, AZ 86333-1238. This is the same address on file for Owen Wildman.
4. Ownership of the mining claims is shown on an enclosure.

In accordance with 43 C.F.R. 3835.92(d), because you or a co-claimant own more than 10 mining claims or sites and submitted a small miner waiver request and failed to pay the required maintenance fee on or before the due date for the 2021 assessment year, the mining claims listed above are declared forfeited and void as of September 1, 2020. Additionally you and the co-claimants may be subject to criminal penalties under 18 U.S.C. 1001.

#### **Reclamation Requirements**

This decision does not relieve you of the liability for reclamation of all areas disturbed by your activities on lands covered by the subject mining claim(s) and/or site(s). After you complete the reclamation, you must notify the authorized officer of the appropriate surface managing agency so that the authorized officer may conduct a final site inspection and determine whether you may be released from liability. If you fail to reclaim the land to the satisfaction of the authorized officer, the surface management agency may cite you for noncompliance under its surface management regulations.

For land administered by the BLM, if you fail to reclaim the land to the satisfaction of the authorized officer as required in 43 CFR Subpart 3809, the BLM will issue an order of noncompliance under 43 CFR 3809.601(a). If you fail to comply with the noncompliance

order, the BLM may take further action under 43 CFR 3809.604. Failure to conduct reclamation is a prohibited act that may subject you to criminal penalties. (See 43 CFR 3809.605(h) and 43 CFR 3809.700)

### Appeal Procedures

This decision may be appealed to the Interior Board of Land Appeals (IBLA), Office of the Secretary, in accordance with the regulations contained in 43 CFR Part 4, and the enclosed Form 1842-1. If an appeal is taken, your notice of appeal must be filed in this office (at the above address) within 30 days from receipt of this decision. The appellant has the burden of showing that the decision appealed from is in error.


If you wish to file a petition pursuant to regulation 43 CFR 4.21 (58 FR 4939, January 19, 1993) for a stay of the effectiveness of this decision during the time that your appeal is being reviewed by the Board, the petition for a stay must accompany your notice of appeal. A petition for a stay is required to show sufficient justification based on the standards listed below. Copies of the notice of appeal and petition for a stay must also be submitted to each party named in this decision and to the IBLA and to the appropriate Office of the Solicitor (see 43 CFR 4.413) at the same time the original documents are filed with this office. If you request a stay, you have the burden of proof to demonstrate that a stay should be granted.

### Standards for Obtaining a Stay

Except as otherwise provided by law or other pertinent regulation, a petition for a stay of a decision pending appeal shall show sufficient justification based on the following standards:

- (1) The relative harm to the parties if the stay is granted or denied,
- (2) The likelihood of the appellant's success on the merits,
- (3) The likelihood of immediate and irreparable harm if the stay is not granted, and
- (4) Whether the public interest favors granting the stay.

Please include your AMC serial number(s) on all correspondence. If additional information is required, please contact RéAnn Myers at 602-417-9413.



Amy F. DePestel  
Supervisory Land Law Examiner  
Lands, Minerals and Energy Division

Enclosures





Date Produced: 10/12/2020

ConnectSuite Inc.:

The following is the delivery information for Certified Mail™/RRE item number 9214 8901 9403 8321 8502 94. Our records indicate that this item was delivered on 10/06/2020 at 01:44 p.m. in FLAGSTAFF, AZ 86004. The scanned image of the recipient information is provided below.

Signature of Recipient :

A handwritten signature in black ink that reads "Joe P. Asinwa".

A printed name in black ink that reads "Joe P. Asinwa".

Address of Recipient :

12785 STOCKMEN  
FLAGSTAFF, AZ 86004-9108

Thank you for selecting the Postal Service for your mailing needs. If you require additional assistance, please contact your local post office or Postal Service representative.

Sincerely,  
United States Postal Service

The customer reference number shown below is not validated or endorsed by the United States Postal Service. It is solely for customer use.

Customer Reference Number: C2295416.13061760



# United States Department of the Interior



BUREAU OF LAND MANAGEMENT

Arizona State Office

One North Central Avenue, Suite 800

Phoenix, Arizona 85004-4427

[www.blm.gov/az/](http://www.blm.gov/az/)

SEP 30 2020

In Reply Refer To:

3800 (9200) RM

AMC390560, AMC390605, AMC395564, AMC414439, AMC425373, AMC429963,  
AMC452238, AMC458030, AMC458210

CERTIFIED MAIL - RETURN RECEIPT REQUESTED 9214 8901 9403 8321 8503 00

## DECISION

WARREN SMITH  
6060 E NUGGET PATCH TRL  
PRESCOTT, AZ 86303-6273

---

AMC390560, AMC390605, AMC395564, AMC414439, AMC425373, AMC429963,  
AMC452238, AMC458030, AMC458210  
PIANO MAN, SWINDLER NORTH, FORBACH PONDS BENCH, PIANO MAN 2,  
LOADED FOR BEAR, CHAPARRAL GULCH, DOUBLE L, UNION 3, SILVER QUEEN

---

### Maintenance Fee Waiver Certifications Denied Mining Claims Declared Forfeited

The Maintenance Fee Waiver Certifications (small miner waivers) filed for the 2021 assessment year, for the mining claims listed above, are denied. Because the small miner waivers are denied and because the required maintenance fee payments due on or before September 1, 2020, were not paid, these claims are declared forfeited.

The Bureau of Land Management's (BLM) regulations at 43 CFR 3830.21, and 3834.11(a)(2) state that by September 1 of each year, holders of mining claims must pay an annual maintenance fee of \$165 per claim per 20 acres or portion thereof. In lieu of paying the required maintenance fee, claimants may submit a valid small miner waiver, in accordance with 43 CFR 3835.1, 3835.10, and 3835.11.

In accordance with 43 CFR 3835.1(b), to qualify for a small miner waiver, you and all related parties must hold no more than a total of 10 mining claims or sites nationwide. As defined at

43 CFR 3830.5, "related party means: a) the spouse and dependent children of the claimant as defined in section 152 of the Internal Revenue Code of 1986 [26 U.S.C. section 152]; or, b) A person who controls, is controlled by, or is under common control with the claimant." "Control means actual control, legal control, or the power to exercise control, through or by common directors, officers, stockholders, a voting trust, or a holding company or Investment Company, or any other means."

Small miner waivers were filed for the seventeen mining claims listed above. The BLM has reviewed the case files for each of the mining claims listed above to verify that the owners qualify for a small miner waiver. The BLM has made the following findings:

1. Arizona Corporate Commission documents show that Big Bug Mining District LLC is a corporation registered in Arizona, dating back to 2017. According to Arizona Corporate Commission documents, the current statutory agent is Timothy Hayden. Listed as the current managing members are Dale C. Bennett, Owen Wildman, Gerald A. Baker, and Philip L. Condrey.
2. Big Bug Mining District LLC owns 10 mining claims in Arizona. The 2021 maintenance fees were paid on these claims. The claim numbers are AMC437424, AMC439458, AMC440507, AMC443155, AMC445640, AMC452459, AMC452460, AMC452461, AMC457154, AMC457155.
3. The current mailing address BLM has for Big Bug Mining District LLC is PO Box 1238, Mayer, AZ 86333-1238. This is the same address on file for Owen Wildman.
4. Ownership of the mining claims is shown on an enclosure.

In accordance with 43 C.F.R. 3835.92(d), because you or a co-claimant own more than 10 mining claims or sites and submitted a small miner waiver request and failed to pay the required maintenance fee on or before the due date for the 2021 assessment year, the mining claims listed above are declared forfeited and void as of September 1, 2020. Additionally you and the co-claimants may be subject to criminal penalties under 18 U.S.C. 1001.

#### **Reclamation Requirements**

This decision does not relieve you of the liability for reclamation of all areas disturbed by your activities on lands covered by the subject mining claim(s) and/or site(s). After you complete the reclamation, you must notify the authorized officer of the appropriate surface managing agency so that the authorized officer may conduct a final site inspection and determine whether you may be released from liability. If you fail to reclaim the land to the satisfaction of the authorized officer, the surface management agency may cite you for noncompliance under its surface management regulations.

For land administered by the BLM, if you fail to reclaim the land to the satisfaction of the authorized officer as required in 43 CFR Subpart 3809, the BLM will issue an order of noncompliance under 43 CFR 3809.601(a). If you fail to comply with the noncompliance

order, the BLM may take further action under 43 CFR 3809.604. Failure to conduct reclamation is a prohibited act that may subject you to criminal penalties. (See 43 CFR 3809.605(h) and 43 CFR 3809.700)

### Appeal Procedures

This decision may be appealed to the Interior Board of Land Appeals (IBLA), Office of the Secretary, in accordance with the regulations contained in 43 CFR Part 4, and the enclosed Form 1842-1. If an appeal is taken, your notice of appeal must be filed in this office (at the above address) within 30 days from receipt of this decision. The appellant has the burden of showing that the decision appealed from is in error.


If you wish to file a petition pursuant to regulation 43 CFR 4.21 (58 FR 4939, January 19, 1993) for a stay of the effectiveness of this decision during the time that your appeal is being reviewed by the Board, the petition for a stay must accompany your notice of appeal. A petition for a stay is required to show sufficient justification based on the standards listed below. Copies of the notice of appeal and petition for a stay must also be submitted to each party named in this decision and to the IBLA and to the appropriate Office of the Solicitor (see 43 CFR 4.413) at the same time the original documents are filed with this office. If you request a stay, you have the burden of proof to demonstrate that a stay should be granted.

### Standards for Obtaining a Stay

Except as otherwise provided by law or other pertinent regulation, a petition for a stay of a decision pending appeal shall show sufficient justification based on the following standards:

- (1) The relative harm to the parties if the stay is granted or denied,
- (2) The likelihood of the appellant's success on the merits,
- (3) The likelihood of immediate and irreparable harm if the stay is not granted, and
- (4) Whether the public interest favors granting the stay.

Please include your AMC serial number(s) on all correspondence. If additional information is required, please contact RéAnn Myers at 602-417-9413.



Amy F. DePestel  
Supervisory Land Law Examiner  
Lands, Minerals and Energy Division

Enclosures



Date Produced: 10/12/2020

ConnectSuite Inc.:

The following is the delivery information for Certified Mail™/RRE item number 9214 8901 9403 8321 8503 00. Our records indicate that this item was delivered on 10/05/2020 at 04:38 p.m. in PRESCOTT, AZ 86303. The scanned image of the recipient information is provided below.

Signature of Recipient :

A handwritten signature in black ink, appearing to be a cursive name.

Handwritten initials in black ink, possibly "FWA".

Address of Recipient :

A handwritten address in black ink, which is difficult to decipher but appears to include "PRESCOTT, AZ".

Thank you for selecting the Postal Service for your mailing needs. If you require additional assistance, please contact your local post office or Postal Service representative.

Sincerely,  
United States Postal Service

The customer reference number shown below is not validated or endorsed by the United States Postal Service. It is solely for customer use.

Customer Reference Number: C2295416.13061761



# United States Department of the Interior



BUREAU OF LAND MANAGEMENT  
Arizona State Office  
One North Central Avenue, Suite 800  
Phoenix, Arizona 85004-4427  
[www.blm.gov/az/](http://www.blm.gov/az/)

JAN 22 2016

In Reply Refer To:  
3800 (9200) RE  
**AMC390560**, AMC414439

CERTIFIED MAIL – RETURN RECEIPT REQUESTED 7015 1660 0000 0432 8135

## NOTICE

NOLIN AKIN  
7380 E DANIELLE DR  
PRESCOTT VALLEY, AZ 86315-7726

---

PIANO MAN, PIANO MAN 2  
AMC390560, AMC414439

---

### Maintenance Fee Waiver Held for Rejection

On August 31, 2015, this office received a letter from you that listed the following enclosures for the above listed claims: 1) maintenance fee waiver certification (waiver), 2) affidavit of annual assessment work (POL), 3) quit claim deeds, and 4) 2 \$20 checks for processing fees. However, the adjudication department only received your cover letter and the receipt for \$40. Research from the adjudication section did confirm that a waiver and POL were received on August 31, 2015, but the waiver was a copy. Research did not confirm that a quit claim deed had been received on August 31st.

In accordance with 43 Code of Federal Regulations (CFR) 3835.10, the name, address, and original signatures of all owners of the mining claim must be included on the waiver form. Please correct the discrepancy as noted below:

You must provide the original waiver with each owner's original ink signature. A copy of the waiver cannot be accepted. We cannot accept the waiver filed August 31, 2015, unless you provide a quit claim deed that was executed on or before September 1, 2015, that conveys the claims in question to Brendan Gerlach and contains the notarized signature of the grantor, Nolin Akin. If you cannot provide a properly executed quit claim deed as described, then your waiver must include the printed name and address of Nolin Akin and his original ink signature or, you may pay the maintenance fee required (the formula for the amount due is provided in the following paragraph).

In order to correct the defect in the waiver, per 43 CFR 3835.93, you must provide this office with the requested information within 60 days of your receipt of this notice. If you are unable to provide this information, you have the option of paying the annual maintenance fee of \$155 per claim (\$155 per 20 acres for placer claims larger than 20 acres). If we do not receive the requested corrections or the maintenance fees within the 60 day time frame, the claim(s) will be declared forfeited and closed.

Please include your AMC serial number on all correspondence. If additional information is required, please contact Rod Ebert at 602-417-9397.



Rebecca Heick  
Deputy State Director  
Lands, Minerals and Energy Division





April 4, 2011

In Reply Refer To:  
3800 (9310) AT  
AMC390560

CERTIFIED MAIL – RETURN RECEIPT REQUESTED

NOTICE

Robert Mitchell  
4150 W Evans Drive  
Phoenix, Arizona 85053  
7009 1410 0001 7124 5866

: This Decision Affects Those Claims  
: Shown in the Block Below.  
:

---

AMC390560  
Piano Man

---

Transfer(s) Not Processed

A conveyance document to transfer ownership of the mining claim(s) listed above was received by the Bureau of Land Management (BLM) Arizona State Office. The transfer(s) of ownership cannot be processed for the following reason:

No address was provided for the grantees, Curt Bork and Roger Mote. We cannot process the QCD without the addresses.

If appropriate, please submit a corrected conveyance document, required documents, or additional fees, within 30 days of your receipt of this notice. If the required information is not received within the 30-day timeframe, no further action will be taken, and the BLM will retain the non-refundable processing fees submitted.

Addresses provided 4/26/11 AT

**SENDER: COMPLETE THIS SECTION**

- Complete items 1, 2, and 3. Also complete item 4 if Restricted Delivery is desired.
- Print your name and address on the reverse so that we can return the card to you.
- Attach this card to the back of the mailpiece, or on the front if space permits.

1. Article Addressed to:

Robert Mitchell  
 4150 W Evans Drive  
 Phoenix, Arizona 85053  
 AZ931 AT AMC390560


2. Article Number  
 (Transfer from service label)

7009 1410 0001 7124 5866

**COMPLETE THIS SECTION ON DELIVERY**

A. Signature


X


 Agent Addressee

B. Received by (Printed Name)

C. Date of Delivery

D. Is delivery address different from item label?  Yes  
 If YES, enter delivery address below:  No




3. Service Type

 Certified Mail Express Mail Registered Return Receipt for Merchandise Insured Mail C.O.D.

4. Restricted Delivery? (Extra Fee)

 Yes

UNITED STATES POSTAL SERVICE



First-Class Mail  
Postage & Fees Paid  
USPS  
Permit No. G-10

- Sender: Please print your name, address, and ZIP+4 in this box •

BUREAU OF LAND MANAGEMENT  
ARIZONA STATE OFFICE  
ONE NORTH CENTRAL AVENUE  
SUITE 800  
PHOENIX, AZ 85004-2203

If additional information is required, please contact Amy Thrower at 602-417-9334. Please include your AMC serial number(s) on all correspondence.

REBECCA HEICK

Rebecca Heick  
Group Administrator  
Lands and Minerals

AThrower:lm:040411

**NOTICE!!**

**These documents have been scanned!**

**Do not place un-scanned documents beneath this notice!**

**Do not remove this notice from this file!**

GPO Jacket No. 560-102  
Print Order 61540  
Rise Business Services, LLC  
Job=AZ15 5/23/2019



Box Number= AZ15083



Claim Begin-End: AMC390560-AMC390560

**3 Transfers**



AZ15083-1

AMC390560-AMC391154

FEE
\$5
\$4
\$5
\$1
10

**PREPARED BY:**  
Curtis Bork  
General Delivery  
Mayer, AZ 86333

cell 660-342-3485

**RECORDING REQUESTED BY**

**AND WHEN RECORDED MAIL TO:**  
Curtis Bork  
General Delivery  
Mayer, AZ 86333

**MAIL TAX STATEMENTS TO:**  
Curtis Bork  
General Delivery  
Mayer, AZ 86333

Amc 390560

RECEIVED  
2012 JUN 22 PM 1:47  
CLERK OF SUPERIOR COURT  
YAVAPAI COUNTY ARIZONA

SPACE ABOVE THIS LINE FOR RECORDER'S USE ONLY

**QUITCLAIM DEED**

**NO TRANSFER FEE NECESSARY  
EXEMPT UNDER ARS 11-1134**

A-6

**KNOW ALL MEN BY THESE PRESENTS THAT:**

THIS QUITCLAIM DEED, made and entered into on the 12 day of April, 2012, between Robert Mote, a single person, whose address is 7905 SW Elmwood St, Tigard, Oregon 97223 ("Grantor"), and Curtis Bork, a single person, whose address is General Delivery, Mayer, Arizona 86333, Owen Wildman, a married person, whose address is P.O. Box 1238, Mayer, Arizona 86333, and Nolan Akin, a married person, whose address is 8052E Highway 69, Prescott Valley, Arizona 86314, and Bobby Shearon, a married person, whose address is P.O.Box 325, Dewey, Arizona 86327 ("Grantees").

FOR FULL CONSIDERATION, in the amount of \$10.00, the receipt and sufficiency of which is hereby acknowledged, Grantor hereby Remises, Releases, AND FOREVER Quitclaims to Grantees, as Tenants in Common, the property located in Yavapai County, Arizona, described as:

American Mining Claim, AMC 390560 Locatable Mineral/Mining Placer Claim Named "Piano Man" consisting of 40 acres, located in Section 6, Township 11, Range 1 E.

Prior instrument reference: Quitclaim Deed, Volume/Book 4800, Page 160, Document No. 2011-0014053, of the Recorder of Yavapai, Arizona, recorded Monday, March 14, 2011.

SUBJECT TO all, if any, valid easements, rights of way, covenants, conditions, reservations and restrictions of record.

Grantor grants all of the Grantor's rights, title and interest in and to all of the above described property and premises to the Grantees, and to the Grantees' heirs and assigns forever in fee simple, so that neither Grantor nor Grantor's heirs legal representatives or assigns shall have, claim, or demand any right or title to the property, premises, or appurtenances, or any part thereof.

ENTERED INTO COMPUTER

7/12/12 AT

Tax/Parcel ID Number: N/A

IN WITNESS WHEREOF the Grantor has executed this deed on the 12 day of April, 2012.

4/12/12  
Date

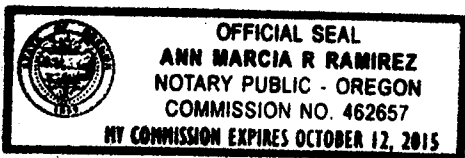
Robert A. Mote  
Robert Mote, Grantor

RECEIVED  
BILL STUBBS OFFICE  
2012 APR 22 AM

State of Oregon  
County of Washington

On this the 12 day of April, 2012 before me personally appeared Robert Mote, whom I know personally, and acknowledged that they executed the same.

[Signature]  
Notary Public



(seal)

IN WITNESS WHEREOF the Grantees have executed this deed on the 8th day of MARCH, 2012.

3/8/2012  
Date

[Signature]  
Curtis Bork, Grantee 660 342 3485

3/8/2012  
Date

[Signature]  
Owen Wildman, Grantee 928 533 3013

3/8/2012  
Date

[Signature]  
Nolan Akin, Grantee 928 499 2860

3/8/2012  
Date

[Signature]  
Bobby Shearon, Grantee 928-699 0637

State of ARIZONA  
County of YAVAPAI

On this the 8th day of MARCH, 2012 before me personally appeared Curtis Bork, Owen Wildman, Nolan Akin and Bobby Shearon, whom I know personally, and acknowledged that they executed the same.

[Signature]  
Notary Public



(seal)

PLACE STICKER AT TOP OF ENVELOPE TO THE RIGHT  
OF THE RETURN ADDRESS, FOLD AT DOTTED LINE

**CERTIFIED MAIL™**

CURT BORK  
General Delivery  
Mayer AZ 86333



7011 0470 0000 0892 1529



1000


85004

U.S. POSTAGE  
PAID  
MAYER, AZ  
86333  
JUN 21 2002  
AMOUNT  
**\$3.40**  
00092470-02

RECEIVED  
BLM AZ OFFICE

BLM  
ARIZONA OFFICE  
One North Central Ave Suite 800  
Phoenix AZ 85004-4427

8500484427







7011 0470 0000 0892 1529

United States Department of the Interior

Bureau of Land Management  
 LANDS/RECREATION & PLANNING  
 ONE N CENTRAL AVE  
 PHOENIX, AZ 85004 -2203  
 Phone: 602-417-9200

Receipt

No: 2595766

Transaction #: 2675667  
 Date of Transaction: 06/25/2012

CUSTOMER:

CURT BORK  
 GENERAL DELIVERY  
 MAYER, AZ 86333-9999 US

LINE #	QTY	DESCRIPTION	REMARKS	UNIT PRICE	TOTAL
1	1.00	LOCATABLE MINERALS / MINING CLAIMS-NOT NEW-UNADJUD, ONE AUTH NO. ONLY / MINING CLAIM MONEY RECEIVED <b>CASES: AMC390560/\$40.00</b>	TRF/4	- n/a -	40.00
<b>TOTAL:</b>					<b>\$40.00</b>

PAYMENT INFORMATION

1	AMOUNT:	40.00	POSTMARKED:	06/21/2012
	TYPE:	CHECK	RECEIVED:	06/25/2012
	CHECK NO:	20193539400		
	NAME:	BORK, CURTIS GENERAL DELIVERY MAYER AZ 86333-9999 US		

REMARKS

This receipt was generated by the automated BLM Collections and Billing System and is a paper representation of a portion of the official electronic record contained therein.

AMC 390560

### Quit Claim Deed

I, <sup>Nick Ball</sup> Robert Mitchell, of Phoenix, AZ, the grantor(s), for and in consideration of one dollars (\$1), receipt of which is hereby acknowledged conveys and quitclaims to <sup>Curt Berk</sup> Roger Mote of Tigard, OR, all interest which I (we) have, if any, in the following described real estate:

Piano Man Placer claim AMC# 390560


Dated: March 9<sup>th</sup>, 2011

Signature (s) of grantor (s)

Nick Ball  
Robert Mitchell

Before me, the undersigned notary, TASHIA MILLER acknowledged before me that Nick Ball executed this warranty deed as their free act and deed, and that the witnesses stated above witnessed at the request of \_\_\_\_\_ the execution of this deed intending to be bound thereby.

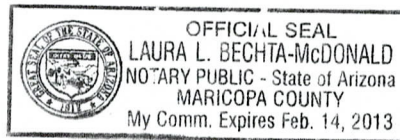
Tasha Miller  
Notary  
My Commission Expires on: 9-1-14



RECEIVED  
MAR 11 11 A 9:51  
MARICOPA COUNTY  
STATE OFFICE

Before me, the undersigned notary, Laura Bechta-McDonald, acknowledged before me that Robert Jay Mitchell executed this warranty deed as their free act and deed, and that the witnesses stated above witnessed at the request of \_\_\_\_\_ the execution of this deed intending to be bound thereby.

Laura Bechta-McDonald  
Notary  
My Commission Expires on: 2/14/13



2  
CME  
\$20-

ENTERED INTO COMPUTER

4/27/11 AT

**United States Department of the Interior**  
**Bureau of Land Management**  
 LANDS/RECREATION & PLANNING  
 ONE N CENTRAL AVE  
 PHOENIX, AZ 85004 -2203  
 Phone:

Receipt

No: 2308179

<b>Transaction #:</b> 2381330	
<b>Date of Transaction:</b> 03/11/2011	
<b>CUSTOMER:</b>	
JILL MITCHELL 4150 W EVANS DR PHOENIX, AZ 85053-5326 US	

LINE #	QTY	DESCRIPTION	REMARKS	UNIT PRICE	TOTAL
1	1.00	LOCATABLE MINERALS / MINING CLAIMS-NOT NEW-UNADJUD, ONE AUTH NO. ONLY / MINING CLAIM MONEY RECEIVED CASES: AMC390560/\$20.00	TRF/2	- n/a -	20.00
<b>TOTAL:</b>					<b>\$20.00</b>

PAYMENT INFORMATION					
1	AMOUNT:	20.00	POSTMARKED:	N/A	
	TYPE:	CHECK	RECEIVED:	03/11/2011	
	CHECK NO:	1729			
	NAME:	MITCHELL, JILL 4150 W EVANS DR PHOENIX AZ 85053-5326 US			

REMARKS

This receipt was generated by the automated BLM Collections and Billing System and is a paper representation of a portion of the official electronic record contained therein.

electronic record contained therein.

**Mitchell, Jill**

---

**From:** Robert Mitchell [robertmitchell4@cox.net]  
**Sent:** Monday, April 25, 2011 7:23 PM  
**To:** Mitchell, Jill  
**Subject:** For BLM

Robert Mote  
7905 SW Elmwood St.  
Tigard, OR 97223

Curt Bork  
RR 1 Box 185H  
Arbela, MO 63432

RECEIVED  
BLM AZ STATE OFFICE  
2011 APR 26 P 12:30  
PHOENIX, ARIZONA

**NOTICE!!**

**These documents have been scanned!**

**Do not place un-scanned documents beneath this notice!**

**Do not remove this notice from this file!**

GPO Jacket No. 560-102  
Print Order 61540  
Rise Business Services, LLC  
Job=AZ15 5/23/2019



Box Number= AZ15083



Claim Begin-End: AMC390560-AMC390560

**4 Annual Filings**



AZ15083-1

AMC390560-AMC391154

UNITED STATES  
DEPARTMENT OF THE INTERIOR  
BUREAU OF LAND MANAGEMENT

MAINTENANCE FEE WAIVER CERTIFICATION

427  
[Handwritten initials]

390560  
414439

FORM APPROVED  
OMB NO. 1004-0114  
Expires: January 31, 2020

SEE INSTRUCTIONS ON PAGE 2

2019 2019  
2020 452238

- This small miner waiver is filed for the assessment year beginning on September 1, 2019 and ending on September 1, 2019.
- The undersigned and all related parties owned ten or fewer mining claims, mill, or tunnel sites located and maintained on Federal lands in the United States of America on September 1, 2019-2019.
- The undersigned have performed the assessment work required by law for each mining claim listed prior to filing this waiver and understand that by filing this form, the undersigned must file an affidavit of assessment work with the Bureau of Land Management (BLM) by the December 30th following the filing of this waiver.
- The undersigned understand that if the assessment work obligation has not yet come due under 30 U.S.C. 28 (for those claims in their first assessment year only), a notice of intent to hold reciting this condition must be recorded by the December 30th following the filing of this waiver.
- The undersigned understand that mill and tunnel sites may also be listed on this waiver and be waived from payment of the maintenance fee, and that a notice of intent to hold for these sites is required to be filed with the BLM by the December 30th following the filing of this waiver.
- The undersigned understand and acknowledge that pursuant to 43 U.S.C. 1212 and 18 U.S.C. 1001, the filing or recording of a false, fictitious, or fraudulent document with the BLM may result in a fine of up to \$250,000, a prison term not to exceed five years, or both.
- The mining claims, mill or tunnel sites for which this waiver from payment of the maintenance fees is requested are:

CLAIM OR SITE NAME	BLM RECORDATION SERIAL NUMBER
1. Piano man ✓	390560
2. Piano man 2	414439
3. Double L	452238
4.	
5.	
6.	
7.	
8.	
9.	
10.	

RECEIVED  
BLM AZ STATE OFFICE  
2019 AUG 29 P 3:06  
PHOENIX, ARIZONA

The owner(s) (claimants) of the above mining claims and sites are:

Curtis D. Bork

(Owner's Name - Please Print)

P.O. Box 1427

(Owner's Mailing Address)

[Signature of Curtis D. Bork]

(Owner's Signature)

Mayer

(City)

AZ

(State)

86333

(Zip Code)

Owen Wildman

(Owner's Name - Please Print)

P.O. Box 1238

(Owner's Mailing Address)

[Signature of Owen Wildman]

(Owner's Signature)

Mayer

(City)

AZ

(State)

86333

(Zip Code)

John Randall Pyle

(Owner's Name - Please Print)

921 Goodwin Dr. Plano TX. 75023

(Owner's Mailing Address)

[Signature of John Randall Pyle]

(Owner's Signature)

Plano

(City)

TX

(State)

75023

(Zip Code)

Gail Thompson

(Owner's Name - Please Print)

2921 W Young

(Owner's Mailing Address)

[Signature of Gail Thompson]

(Owner's Signature)

Show Low

(City)

AZ

(State)

85901

(Zip Code)

# 4549697

NW



Douglas D Rhoades  
(Owner's Name - Please Print)

PO Box 970  
(Owner's Mailing Address)

Douglas D Rhoades  
(Owner's Signature)

Chino Valley AZ 86323  
(City) (State) (Zip Code)

Brandon Gerlach  
(Owner's Name - Please Print)

PO BOX 872  
(Owner's Mailing Address)

Brandon Gerlach  
(Owner's Signature)

HUMBOLDT AZ 86329  
(City) (State) (Zip Code)

Bobby Shearson  
(Owner's Name - Please Print)

PO BOX 325  
(Owner's Mailing Address)

*[Signature]*  
(Owner's Signature)

Dewey AZ 86327  
(City) (State) (Zip Code)

X Roger Grass  
(Owner's Name - Please Print)

X 7386 e. night watch way  
(Owner's Mailing Address)

X *[Signature]*  
(Owner's Signature)

X Prescott Valley X AZ X 86314  
(City) (State) (Zip Code)

18 U.S.C. 1001 and 43 U.S.C. 1212 make it a crime for any person knowingly and willfully to make to any department or agency of the United States any false, fictitious or fraudulent statements or representations as to any matter within its jurisdiction.

INSTRUCTIONS

1. This certification is made under the provisions of 43 U.S.C. § 1744 and 30 U.S.C. §28-28k and the regulations thereunder (43 CFR Part 3830).
2. The claimant(s) must fill in the dates in paragraph 1 for the beginning and ending of the assessment year for which this waiver is sought.
3. The claimant(s) must fill in the date in paragraph 2 for the beginning of the assessment year for which this waiver is sought.
4. All claim and site names and BLM serial numbers must be listed for the mining claims, mill sites, and tunnel sites for which the waiver is sought.
5. All owners of the mining claims, mill sites, and tunnel sites and their addresses must be given.
6. This waiver form must be signed by all the claimants or their designated agent, in original form. If an agent is designated, a notarized designation of agent, signed by all of the claimants with proper address given, must be submitted with this waiver.
7. This form must be filed no later than September 1st for the upcoming assessment year in the BLM State Office where the mining claims or sites are recorded, or the waiver cannot be granted by the BLM. (Example: To obtain a waiver for the assessment year 2012, which begins on September 1, 2011, you must qualify for and file for a waiver no later than September 1, 2011, in the proper BLM State Office.)
8. For all mining claims which require assessment work, you must record an affidavit of labor on or before the December 30th immediately following the filing of this waiver. For all other mining claims or sites waived, you must record a notice of intent to hold on or before the December 30th immediately following the filing of this waiver.
9. Mill and tunnel sites may also be listed on this waiver and be waived from payment of the maintenance fee. A notice of intent to hold for these sites is required to be filed by the December 30th following the filing of this waiver.

FOR OFFICIAL USE ONLY

UNITED STATES  
DEPARTMENT OF THE INTERIOR  
BUREAU OF LAND MANAGEMENT

322

390560  
414439

MAINTENANCE FEE WAIVER CERTIFICATION

FORM APPROVED  
OMB NO. 1004-0114  
Expires: April 30, 2023

SEE INSTRUCTIONS ON PAGE 2

452238

- This small miner waiver is filed for the assessment year beginning on September 1, 2019 and ending on September 1, 2020
- The undersigned and all related parties owned ten or fewer mining claims, mill, or tunnel sites located and maintained on Federal lands in the United States of America on September 1, 2019
- The undersigned have performed the assessment work required by law for each mining claim listed prior to filing this waiver and understand that by filing this form, the undersigned must file an affidavit of assessment work with the Bureau of Land Management (BLM) by the December 30th following the filing of this waiver.
- The undersigned understand that if the assessment work obligation has not yet come due under 30 U.S.C. 28 (for those claims in their first assessment year only), a notice of intent to hold reciting this condition must be recorded by the December 30th following the filing of this waiver.
- The undersigned understand that mill and tunnel sites may also be listed on this waiver and be waived from payment of the maintenance fee, and that a notice of intent to hold for these sites is required to be filed with the BLM by the December 30th following the filing of this waiver.
- The undersigned understand and acknowledge that pursuant to 43 U.S.C. 1212 and 18 U.S.C. 1001, the filing or recording of a false, fictitious, or fraudulent document with the BLM may result in a fine of up to \$250,000, a prison term not to exceed five years, or both.
- The mining claims, mill or tunnel sites for which this waiver from payment of the maintenance fees is requested are:

CLAIM OR SITE NAME	BLM RECORDATION SERIAL NUMBER
1. <u>Piano man</u> ✓	<u>390560</u>
2. <u>Piano man 2</u>	<u>414439</u>
3. <u>Double L</u>	<u>452238</u>
4.	
5.	
6.	
7.	
8.	
9.	
10.	

RECEIVED  
BLM AZ STATE OFFICE  
2020 AUG 27 A 8:41  
PHOENIX, ARIZONA

The owner(s) (claimants) of the above mining claims and sites are:

Owen Wildman  
(Owner's Name - Please Print)  
PO Box 1238  
(Owner's Mailing Address)

[Signature]  
(Owner's Original Signature)  
Mayer AZ 86333  
(City) (State) (Zip Code)

Curtis Bork  
(Owner's Name - Please Print)  
P.O. Box 1427  
(Owner's Mailing Address)

[Signature]  
(Owner's Original Signature)  
Mayer AZ 86333  
(City) (State) (Zip Code)

Brandon Gerlach  
(Owner's Name - Please Print)  
PO BOX 872  
(Owner's Mailing Address)

[Signature]  
(Owner's Original Signature)  
Humboldt AZ 86329  
(City) (State) (Zip Code)

Douglas D Rhoades  
(Owner's Name - Please Print)  
PO 970  
(Owner's Mailing Address)

[Signature]  
(Owner's Original Signature)  
Chino Valley AZ 86323  
(City) (State) (Zip Code)

Bobby Shearon

(Owner's Name - Please Print)

*[Handwritten Signature]*

(Owner's Original Signature)

PO Box 325

(Owner's Mailing Address)

Dewey

(City)

AZ 86327

(State)

(Zip Code)

John Randall Pyle

(Owner's Name - Please Print)

*[Handwritten Signature]*

(Owner's Original Signature)

921 Goodwin Dr.

(Owner's Mailing Address)

Plano

(City)

TX 75023

(State)

(Zip Code)

Gail Thompson

(Owner's Name - Please Print)

*[Handwritten Signature]*

(Owner's Original Signature)

2921 W. Young

(Owner's Mailing Address)

Show Low

(City)

AZ 85901

(State)

(Zip Code)

Roger N. Grass

(Owner's Name - Please Print)

*[Handwritten Signature]*

(Owner's Original Signature)

~~7386~~ e night watch way

(Owner's Mailing Address)

Prescott Valley

(City)

AZ 86314

(State)

(Zip Code)

18 U.S.C. 1001 and 43 U.S.C. 1212 make it a crime for any person knowingly and willfully to make to any department or agency of the United States any false, fictitious or fraudulent statements or representations as to any matter within its jurisdiction.

INSTRUCTIONS

1. This certification is made under the provisions of 43 U.S.C. § 1744 and 30 U.S.C. §28-28k and the regulations thereunder (43 CFR Part 3830).
2. The claimant(s) must fill in the years in paragraph 1 for the beginning and ending of the assessment year for which this waiver is sought. For example, if the deadline for filing the waiver is September 1, 2020, it is for the 2021 assessment year and the assessment year's beginning date is September 1, 2020 and its ending date is September 1, 2021.
3. The claimant(s) must fill in the year in paragraph 2 for the beginning of the assessment year for which this waiver is sought. This is the same year as explained in Instruction 2 above. This certifies that the claimant(s) and their related parties owned 10 or fewer claims and sites nationwide as of that date. In order for the waiver to be valid for the entire assessment year, all claimants must not own more than 10 claims and sites for the entire assessment year. If any of the claimants own more than 10 claims and sites during the assessment year, the waiver will become void, and the maintenance fee for the assessment year the claims and sites were under waiver will become due by the next September 1.
4. All claim and site names and BLM serial numbers must be listed for the mining claims, mill sites, and tunnel sites for which the waiver is sought.
5. All owners of the mining claims, mill sites, and tunnel sites and their addresses must be filled in, even if a designated agent is signing the form on behalf of any of the owners.
6. This waiver form must be signed by all the claimants or their designated agent, in original form. If an agent is designated, a notarized designation of agent, signed by all of the claimants with proper address given, must be submitted with this waiver. Agents sign their own names in place of the owner's signature, and the agent's signature must be in original form.
7. This form must be filed no later than September 1st for the upcoming assessment year in the BLM State Office where the mining claims or sites are recorded, or the waiver cannot be granted by the BLM. (Example: To obtain a waiver for the assessment year 2021, which begins on September 1, 2020, you must qualify for and file for a waiver no later than September 1, 2020, in the proper BLM State Office.)
8. You must file a notice of intent to hold by the December 30th immediately following the filing of this waiver. For example, if you file this waiver on August 3, 2020, you must file a notice of intent to hold for the claims and sites listed on this form with BLM by December 30, 2020.
9. For all mining claims which require assessment work, you must file an affidavit of assessment work with BLM on or before the December 30th immediately following the end of the assessment year for which this waiver was filed. For example, if you filed this waiver on or before September 1, 2020 for the 2021 assessment year, you must file an affidavit of labor for the claims listed on this waiver by December 30, 2021. You must make this filing even if you pay the maintenance fee for the next assessment year. For example, you filed this waiver for the 2021 assessment year that ends September 1, 2021, and paid the maintenance fee for the 2022 assessment year on September 1, 2021. You would still be required to file an affidavit of assessment work for the 2021 assessment year by December 30, 2021.
10. For mill and tunnel sites, a notice of intent to hold for these sites is required to be filed by the December 30th following the end of the assessment year for which this waiver was filed.

UNITED STATES  
DEPARTMENT OF THE INTERIOR  
BUREAU OF LAND MANAGEMENT

551

390560  
414439

FORM APPROVED  
OMB NO. 1004-0114  
Expires: January 31, 2020

MAINTENANCE FEE WAIVER CERTIFICATION

SEE INSTRUCTIONS ON PAGE 2

1. This small miner waiver is filed for the assessment year beginning on September 1, 2017 and ending on September 1, 2018.
2. The undersigned and all related parties owned ten or fewer mining claims, mill, or tunnel sites located and maintained on Federal lands in the United States of America on September 1, 2017.
3. The undersigned have performed the assessment work required by law for each mining claim listed prior to filing this waiver and understand that by filing this form, the undersigned must file an affidavit of assessment work with the Bureau of Land Management (BLM) by the December 30th following the filing of this waiver.
4. The undersigned understand that if the assessment work obligation has not yet come due under 30 U.S.C. 28 (for those claims in their first assessment year only), a notice of intent to hold reciting this condition must be recorded by the December 30th following the filing of this waiver.
5. The undersigned understand that mill and tunnel sites may also be listed on this waiver and be waived from payment of the maintenance fee, and that a notice of intent to hold for these sites is required to be filed with the BLM by the December 30th following the filing of this waiver.
6. The undersigned understand and acknowledge that pursuant to 43 U.S.C. 1212 and 18 U.S.C. 1001, the filing or recording of a false, fictitious, or fraudulent document with the BLM may result in a fine of up to \$250,000, a prison term not to exceed five years, or both.
7. The mining claims, mill or tunnel sites for which this waiver from payment of the maintenance fees is requested are:

CLAIM OR SITE NAME	BLM RECORDATION SERIAL NUMBER
1. PIANOMAN	390560 (913)
2. PIANOMAN 2	414 439
3.	
4.	
5.	
6.	
7.	
8.	
9.	
10.	

RECEIVED  
BLM AZ STATE OFFICE  
2018 SEP -4 P 12:10  
PHOENIX, ARIZONA

The owner(s) (claimants) of the above mining claims and sites are:

CURTIS D. BORTE  
(Owner's Name - Please Print)  
P.O. Box 1427  
(Owner's Mailing Address)

(Owner's Signature)  
MAYER AZ 86333  
(City) (State) (Zip Code)

Owen Wildman  
(Owner's Name - Please Print)  
P.O. Box 1238  
(Owner's Mailing Address)

(Owner's Signature)  
Mayer AZ 86333  
(City) (State) (Zip Code)

Brandon Gerlach  
(Owner's Name - Please Print)  
PO BOX 872  
(Owner's Mailing Address)

(Owner's Signature)  
HUMBOLDT AZ 86329  
(City) (State) (Zip Code)

Bobby Shearon  
(Owner's Name - Please Print)  
PO Box 325  
(Owner's Mailing Address)

(Owner's Signature)  
Dewey AZ 86327  
(City) (State) (Zip Code)

ENTERED  
SEP 17 2018  
BY: BDS

# 4257583

Doug Rhoades  
(Owner's Name - Please Print)

PO 970  
(Owner's Mailing Address)

Doug Rhoades  
(Owner's Signature)

Chino Valley AZ 86323  
(City) (State) (Zip Code)

(Owner's Name - Please Print)

(Owner's Mailing Address)

(Owner's Signature)

(City) (State) (Zip Code)

(Owner's Name - Please Print)

(Owner's Mailing Address)

(Owner's Signature)

(City) (State) (Zip Code)

(Owner's Name - Please Print)

(Owner's Mailing Address)

(Owner's Signature)

(City) (State) (Zip Code)

18 U.S.C. 1001 and 43 U.S.C. 1212 make it a crime for any person knowingly and willfully to make to any department or agency of the United States any false, fictitious or fraudulent statements or representations as to any matter within its jurisdiction.

INSTRUCTIONS

1. This certification is made under the provisions of 43 U.S.C. § 1744 and 30 U.S.C. § 28-28k and the regulations thereunder (43 CFR Part 3830).
2. The claimant(s) must fill in the dates in paragraph 1 for the beginning and ending of the assessment year for which this waiver is sought.
3. The claimant(s) must fill in the date in paragraph 2 for the beginning of the assessment year for which this waiver is sought.
4. All claim and site names and BLM serial numbers must be listed for the mining claims, mill sites, and tunnel sites for which the waiver is sought.
5. All owners of the mining claims, mill sites, and tunnel sites and their addresses must be given.
6. This waiver form must be signed by all the claimants or their designated agent, in original form. If an agent is designated, a notarized designation of agent, signed by all of the claimants with proper address given, must be submitted with this waiver.
7. This form must be filed no later than September 1st for the upcoming assessment year in the BLM State Office where the mining claims or sites are recorded, or the waiver cannot be granted by the BLM. (Example: To obtain a waiver for the assessment year 2012, which begins on September 1, 2011, you must qualify for and file for a waiver no later than September 1, 2011, in the proper BLM State Office.)
8. For all mining claims which require assessment work, you must record an affidavit of labor on or before the December 30th immediately following the filing of this waiver. For all other mining claims or sites waived, you must record a notice of intent to hold on or before the December 30th immediately following the filing of this waiver.
9. Mill and tunnel sites may also be listed on this waiver and be waived from payment of the maintenance fee. A notice of intent to hold for these sites is required to be filed by the December 30th following the filing of this waiver.

FOR OFFICIAL USE ONLY

390560  
414439

Form 3830-4  
(January 2017)

UNITED STATES  
DEPARTMENT OF THE INTERIOR  
BUREAU OF LAND MANAGEMENT

FORM APPROVED  
OMB NO.: 1004-0114  
Expires: January 31, 2020

**AFFIDAVIT OF ANNUAL ASSESSMENT WORK**

WHEN RECORDED, MAIL DOCUMENT TO:

NAME: CURT BORK

ADDRESS: P.O. Box 1427

CITY, STATE, ZIP: Mayer, AZ, 86333

FOR COUNTY RECORDER'S USE

No. of Claims 2  
x \$10/claim  
Total due BLM \$ 20.00

TO ALL WHOM IT MAY CONCERN:

1. The undersigned certifies that at least \$100 per claim was expended for development, labor and improvements, or equivalent value added, as the annual assessment work for the assessment year ending September 1, 2018 for the following contiguous unpatented mining claim(s), located in the County of YAVAPAI, in the State of ARIZONA.

BLM Serial No.	Name of Claim	Tp Rg Sec Mer				County Recordation Book and Page No.	Co. Recording Date
		Example: 13N 5E 14 MDM					
390560	PIANOMAN	11N	1E	6		B 4581 Pg 204	3-14-2008
414439	PIANOMAN 2	11N	1E	6		B 4874 Pg 603	4-17-2012

RECEIVED  
BLM AZ STATE OFFICE  
2018 SEP -4 P 12:10  
PHOENIX, ARIZONA

Maintenance Fee Waiver Attached  
(Continued on page 2)

#425583  
INTEREST  
SEP 12 2018  
BY: RAm

2. Type of labor and improvements (specify what was done and give the total value for that labor and improvement to show at least \$100 for each claim). If a geological, geochemical, or geophysical survey was performed, as per 30 U.S.C. 28-1, reference the title of the report of survey, give cost and date of the survey and report, and indicate it was filed with the County Recorder:

Description of Work Performed	Value of Work Performed	Date Work Was Performed
Brush Removal, Trash Removal	200.00	Jan 2018 - Mar 2018

3. Name and mailing address of each person who performed the labor and improvements:

Name (please print)

Curt Bork  
Gail Thompson  
Owen Wildman

Current Mailing Address (please print)

P.O. Box 1427 Mayer AZ 86333  
2921 W Young Show Low AZ 85901  
P.O. Box 1238 Mayer AZ 86333

4. Name and mailing address of each person who holds and claims the subject mining claim(s) for the valuable minerals contained therein. Be sure to indicate if there is a change of address:

Name (please print)

Curt Bork  
Owen Wildman  
Bobby Sheron  
Brandon Gerlach  
Douglas Rhodes

Current Mailing Address (please print)

P.O. Box 1427 Mayer AZ 86333  
P.O. Box 1238 Mayer AZ 86333  
10145 E. Henderson Dewey AZ 86327  
12430 E. Century Ln Dewey AZ 86327  
P.O. Box 970 Chino Valley AZ 86323

RECEIVED  
 BLM AZ STATE OFFICE  
 2018 SEP - 4 P. 2:00  
 PHOENIX, ARIZONA

5. The undersigned testifies that on the date of August 14<sup>th</sup> 2018 all monuments required by law were erected upon the subject claim(s), and all notices required by law were posted on the subject claim(s) or copies thereof were in place, and at said date, each corner monument bore or contained

markings sufficient to appropriately designate the corner of the claim to which it pertains and the name of the claim(s).

I hereby certify under penalty of perjury under the laws of the State of ARIZONA that the foregoing statements are true and correct:

[Signature] Date: 8/29/18  
(Signature of person responsible for above statement)

Title 18 U.S.C. 1001 and 43 U.S.C. 1212 make it a crime for any person knowingly and willfully to make to any department or agency of the United States any false, fictitious or fraudulent statements or representations as to any matter within its jurisdiction.


**Notary Block**

SUBSCRIBED AND SWORN TO before me, this 29<sup>th</sup> day of August 20 18

By: [Signature]  
(Signature of Affiant)

Title: Notary Public

My Commission Expires: 01/19/2020



**INSTRUCTIONS**

1. This is an optional form that may be used to satisfy the requirements for the Bureau of Land Management (BLM) under the provisions of 43 U.S.C. §1744 and 30 U.S.C. §28-28d and the regulations thereunder (43 CFR part 3835). Since local and State laws may vary, you should contact your local and State agencies where the claims are located to ensure all applicable laws and requirements are satisfied.
2. The claimant(s) must fill in the date in paragraph 1 for the applicable assessment year and the county and state where the claims are located.
3. All claim names, BLM serial numbers, legal descriptions, and original county recording information must be listed for the claims pertaining to this assessment notice.
4. The claimant(s) must complete paragraph 2 listing all labor or improvements which were performed or did benefit the subject mining claims. The value and date of the labor or improvements must also be listed. The total amount of labor or improvements can be listed, but the total expenditure must equal at least \$100 for each claim.
5. The names and current mailing addresses of the person(s) performing the labor shall be listed in paragraph 3.
6. The name and current mailing address of each owner (claimant) of the claims shall be listed in paragraph 4. The mailing address shall be the owner's address and not the address of an agent or anyone representing the claimant. Be sure to note if there has been a change of address.
7. Paragraph 5 shall be completed to show the date it was verified that all monuments required by law were properly erected, all notices were posted, and that corners were appropriately designated for all claims listed.
8. An exact legible reproduction or duplicate (other than microfilm or other electronic media) of this affidavit or another type of affidavit of assessment work that you file or will file in the county where each claim is located, must be filed with the BLM on or before December 30 of the calendar year in which the assessment year ends. For mill or tunnel sites, a separate notice of intent to hold must be filed with the BLM on or before December 30. Requirements for filing a notice of intent to hold can be found at 43 CFR 3835.33.
9. A processing fee of \$10 for each claim listed must be remitted to the BLM along with this or any other affidavit of assessment work.



C. Bork  
P.O. Box 14217  
Mayer AZ 86333

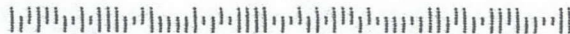
RECEIVED  
BLM AZ STATE OFFICE  
2018 SEP -4 P 12:10  
PHOENIX, ARIZONA

BLM  
One N. Central Ave  
Phoenix, AZ 85004-4427

PHOENIX AZ 852  
29 AUG 2018 PM 10 L



85004-442700



C Bork  
P.O. Box 14217  
Mayer AZ 86333

RECEIVED  
BLM AZ STATE OFFICE

2010 SEP -4 P 12:10

PHOENIX, ARIZONA

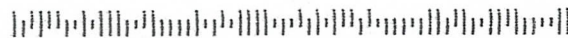
BLM  
One N. Central Ave  
Phoenix, AZ 85004-4427

PHOENIX, AZ 852

29 AUG 2016 PM 10 1



85004-442700



**United States Department of the Interior**  
**Bureau of Land Management**  
 DIV OF LANDS, MINRLS & ENERGY  
 ONE N CENTRAL AVE  
 PHOENIX, AZ 85004 -4427  
 Phone: 602-417-9200

Receipt

No: 4257583

<b>Transaction #:</b> 4373147	
<b>Date of Transaction:</b> 09/06/2018	
CUSTOMER:	
CURTIS BORK PO BOX 1427 MAYER, AZ 86333-1427 US	

LINE #	QTY	DESCRIPTION	REMARKS	UNIT PRICE	TOTAL
1	1.00	LOCATABLE MINERALS / MINING CLAIMS- NOT NEW-UNADJUD, ONE AUTH NO. ONLY / MINING CLAIM MONEY RECEIVED CASES: AMC390560/\$20.00	POL 2018/2 WAV	- n/a -	20.00
<b>TOTAL:</b>					<b>\$20.00</b>

PAYMENT INFORMATION					
1	AMOUNT:	20.00	POSTMARKED:	N/A	
	TYPE:	CHECK	RECEIVED:	09/04/2018	
	CHECK NO:	25191426622			
	NAME:	BORK, CURTIS PO BOX 1427 MAYER AZ 86333-1427 US			

REMARKS

This receipt was generated by the automated BLM Collections and Billing System and is a paper representation of a portion of the official electronic record contained therein.

UNITED STATES  
DEPARTMENT OF THE INTERIOR  
BUREAU OF LAND MANAGEMENT

197

AMC 390560

414439

MAINTENANCE FEE WAIVER CERTIFICATION

FORM APPROVED  
OMB NO. 1004-0114  
Expires: January 31, 2020

SEE INSTRUCTIONS ON PAGE 2

- This small miner waiver is filed for the assessment year beginning on September 1, ~~2016~~<sup>2017</sup> and ending on September 1, ~~2017~~<sup>2018</sup>.
- The undersigned and all related parties owned ten or fewer mining claims, mill, or tunnel sites located and maintained on Federal lands in the United States of America on September 1, ~~2016~~<sup>2017</sup>.
- The undersigned have performed the assessment work required by law for each mining claim listed prior to filing this waiver and understand that by filing this form, the undersigned must file an affidavit of assessment work with the Bureau of Land Management (BLM) by the December 30th following the filing of this waiver.
- The undersigned understand that if the assessment work obligation has not yet come due under 30 U.S.C. 28 (for those claims in their first assessment year only), a notice of intent to hold reciting this condition must be recorded by the December 30th following the filing of this waiver.
- The undersigned understand that mill and tunnel sites may also be listed on this waiver and be waived from payment of the maintenance fee, and that a notice of intent to hold for these sites is required to be filed with the BLM by the December 30th following the filing of this waiver.
- The undersigned understand and acknowledge that pursuant to 43 U.S.C. 1212 and 18 U.S.C. 1001, the filing or recording of a false, fictitious, or fraudulent document with the BLM may result in a fine of up to \$250,000, a prison term not to exceed five years, or both.
- The mining claims, mill or tunnel sites for which this waiver from payment of the maintenance fees is requested are:

CLAIM OR SITE NAME	BLM RECORDATION SERIAL NUMBER
1. PIANO MAN	✓ 390560
2. PIANO MAN 2	414439
3.	
4.	
5.	
6.	
7.	
8.	
9.	
10.	

RECEIVED  
BLM FIELD OFFICE  
2017 AUG 15 P 3:15  
TUCUMAN, ARIZONA

The owner(s) (claimants) of the above mining claims and sites are:

CURTIS D. BORK (Owner's Name - Please Print)	<i>Curtis Bork</i> (Owner's Signature)
P.O. Box 1427 (Owner's Mailing Address)	Mayer AZ 86333 (City) (State) (Zip Code)
Owen Wildman (Owner's Name - Please Print)	<i>Owen Wildman</i> (Owner's Signature)
P.O. Box 1238 (Owner's Mailing Address)	Mayer AZ 86333 (City) (State) (Zip Code)
Brandon Gerlach (Owner's Name - Please Print)	<i>Brandon Gerlach</i> (Owner's Signature)
PO BOX 872 (Owner's Mailing Address)	HUMBOLDT AZ 86329 (City) (State) (Zip Code)
Bobby Shearon (Owner's Name - Please Print)	<i>Bobby Shearon</i> (Owner's Signature)
PO Box 325 (Owner's Mailing Address)	Dewey AZ 86327 (City) (State) (Zip Code)

ADDRESS  
UPDATED  
483

DEPARTMENT OF THE INTERIOR  
SEP 08 2017

Doug Rhoades

(Owner's Name - Please Print)

Doug Rhoades

(Owner's Signature)

PO 970

(Owner's Mailing Address)

CHINO VALLEY

(City)

AZ

(State)

86323

(Zip Code)

(Owner's Name - Please Print)

(Owner's Signature)

(Owner's Mailing Address)

(City)

(State)

(Zip Code)

(Owner's Name - Please Print)

(Owner's Signature)

(Owner's Mailing Address)

(City)

(State)

(Zip Code)

(Owner's Name - Please Print)

(Owner's Signature)

(Owner's Mailing Address)

(City)

(State)

(Zip Code)

18 U.S.C. 1001 and 43 U.S.C. 1212 make it a crime for any person knowingly and willfully to make to any department or agency of the United States any false, fictitious or fraudulent statements or representations as to any matter within its jurisdiction.

INSTRUCTIONS

1. This certification is made under the provisions of 43 U.S.C. § 1744 and 30 U.S.C. §28-28k and the regulations thereunder (43 CFR Part 3830).
2. The claimant(s) must fill in the dates in paragraph 1 for the beginning and ending of the assessment year for which this waiver is sought.
3. The claimant(s) must fill in the date in paragraph 2 for the beginning of the assessment year for which this waiver is sought.
4. All claim and site names and BLM serial numbers must be listed for the mining claims, mill sites, and tunnel sites for which the waiver is sought.
5. All owners of the mining claims, mill sites, and tunnel sites and their addresses must be given.
6. This waiver form must be signed by all the claimants or their designated agent, in original form. If an agent is designated, a notarized designation of agent, signed by all of the claimants with proper address given, must be submitted with this waiver.
7. This form must be filed no later than September 1st for the upcoming assessment year in the BLM State Office where the mining claims or sites are recorded, or the waiver cannot be granted by the BLM. (Example: To obtain a waiver for the assessment year 2012, which begins on September 1, 2011, you must qualify for and file for a waiver no later than September 1, 2011, in the proper BLM State Office.)
8. For all mining claims which require assessment work, you must record an affidavit of labor on or before the December 30th immediately following the filing of this waiver. For all other mining claims or sites waived, you must record a notice of intent to hold on or before the December 30th immediately following the filing of this waiver.
9. Mill and tunnel sites may also be listed on this waiver and be waived from payment of the maintenance fee. A notice of intent to hold for these sites is required to be filed by the December 30th following the filing of this waiver.

RECEIVED  
BLM AVE OFFICE  
2011 AUG 15 3:15  
PHOENIX, ARIZONA

FOR OFFICIAL USE ONLY

390560

Form 3830-4  
(January 2017)

UNITED STATES  
DEPARTMENT OF THE INTERIOR  
BUREAU OF LAND MANAGEMENT

FORM APPROVED 414439  
OMB NO.: 1004-0114  
Expires: January 31, 2020

**AFFIDAVIT OF ANNUAL ASSESSMENT WORK**

**WHEN RECORDED, MAIL DOCUMENT TO:**

NAME: CURTIS D. BORK

ADDRESS: P.O. Box 1427

CITY, STATE, ZIP: Mayer AZ 86333-1427

**FOR COUNTY RECORDER'S USE**

No. of Claims 2  
x \$10/claim  
Total due BLM \$ 20.00

**TO ALL WHOM IT MAY CONCERN:**

1. The undersigned certifies that at least \$100 per claim was expended for development, labor and improvements, or equivalent value added, as the annual assessment work for the assessment year ending September 1, 2016 for the following contiguous unpatented mining claim(s), located in the County of YAVAPAI, in the State of ARIZONA.

BLM Serial No.	Name of Claim	Tp Rg Sec Mer				County Recordation Book and Page No.	Co. Recording Date
		Example: 13N 5E 14 MDM					
390560	PANOMAN	11N	1E	6		B4581 P 204	3/14/2008
414439	PANOMAN 2	11N	1E	6		B4874 P 603	4/17/2012

2017 AUG 15 P 3:15  
RECEIVED  
BY: RIAN

Maint Fee Waiver Attached  
(Continued on page 2)

# 3940505

INTERED  
AUG 22 2017  
BY: RIAN

markings sufficient to appropriately designate the corner of the claim to which it pertains and the name of the claim(s).

I hereby certify under penalty of perjury under the laws of the State of Arizona that the foregoing statements are true and correct.

*[Handwritten Signature]*

Date: 8-11-2017

(Signature of person responsible for above statement)

Title 18 U.S.C. 1001 and 43 U.S.C. 1212 make it a crime for any person knowingly and willfully to make to any department or agency of the United States any false, fictitious or fraudulent statements or representations as to any matter within its jurisdiction.

**Notary Block**

SUBSCRIBED AND SWORN TO before me, this 11 day of August 2017

By: *[Handwritten Signature]*  
(Signature of Affiant)

Title: Notary

My Commission Expires: July 19 2021



**INSTRUCTIONS**

1. This is an optional form that may be used to satisfy the requirements for the Bureau of Land Management (BLM) under the provisions of 43 U.S.C. §1744 and 30 U.S.C. §28-28d and the regulations thereunder (43 CFR part 3835). Since local and State laws may vary, you should contact your local and State agencies where the claims are located to ensure all applicable laws and requirements are satisfied.
2. The claimant(s) must fill in the date in paragraph 1 for the applicable assessment year and the county and state where the claims are located.
3. All claim names, BLM serial numbers, legal descriptions, and original county recording information must be listed for the claims pertaining to this assessment notice.
4. The claimant(s) must complete paragraph 2 listing all labor or improvements which was performed on or did benefit the subject mining claims. The value and date of the labor or improvements must also be listed. The total amount of labor or improvements can be listed, but the total expenditure must equal at least \$100 for each claim.
5. The names and current mailing addresses of the person(s) performing the labor shall be listed in paragraph 3.
6. The name and current mailing address of each owner (claimant) of the claims shall be listed in paragraph 4. The mailing address shall be the owner's address and not the address of an agent or anyone representing the claimant. Be sure to note if there has been a change of address.
7. Paragraph 5 shall be completed to show the date it was verified that all monuments required by law were properly erected, all notices were posted, and that corners were appropriately designated for all claims listed.
8. An exact legible reproduction or duplicate (other than microfilm or other electronic media) of this affidavit or another type of affidavit of assessment work that you file or will file in the county where each claim is located, must be filed with the BLM on or before December 30 of the calendar year in which the assessment year ends. For mill or tunnel sites, a separate notice of intent to hold must be filed with the BLM on or before December 30. Requirements for filing a notice of intent to hold can be found at 43 CFR 3835.33.
9. A processing fee of \$10 for each claim listed must be remitted to the BLM along with this or any other affidavit of assessment work.

ARIZONA  
SEP 3 15  
NOTARY PUBLIC

2. Type of labor and improvements (specify what was done and give the total value for that labor and improvement to show at least \$100 for each claim). If a geological, geochemical, or geophysical survey was performed, as per 30 U.S.C. 28-1, reference the title of the report of survey, give cost and date of the survey and report, and indicate it was filed with the County Recorder:

Description of Work Performed	Value of Work Performed	Date Work Was Performed
Clean up, Access improvement	300 <sup>00</sup>	Oct 2016 - June 20

3. Name and mailing address of each person who performed the labor and improvements:

Name (please print)

CURTIS BORK  
 OWEN WILDMAN  
 \_\_\_\_\_  
 \_\_\_\_\_

Current Mailing Address (please print)

P.O. Box 1427 Mayer AZ 86333  
 P.O. Box 1238 Mayer AZ 86333  
 \_\_\_\_\_  
 \_\_\_\_\_

4. Name and mailing address of each person who holds and claims the subject mining claim(s) for the valuable minerals contained therein. Be sure to indicate if there is a change of address:

Name (please print)

CURTIS BORK  
 OWEN WILDMAN  
 BOBBY SHERON  
 BRANDON GERLACH  
 DOUGLAS RHODES  
 \_\_\_\_\_  
 \_\_\_\_\_

Current Mailing Address (please print)

P.O. Box 1427 Mayer AZ 86333  
 P.O. Box 1238 Mayer AZ 86333  
 10145 Henderson Dewey AZ 86327  
 12430 E Century Ln Dewey AZ 86327  
 P.O. Box 970 Chino Valley AZ 86323  
 \_\_\_\_\_  
 \_\_\_\_\_

5. The undersigned testifies that on the date of August 10, 2017, all monuments required by law were erected upon the subject claim(s), and all notices required by law were posted on the subject claim(s) or copies thereof were in place, and at said date, each corner monument bore, or contained



**United States Department of the Interior**  
**Bureau of Land Management**  
 DIV OF LANDS, MINRLS & ENERGY  
 ONE N CENTRAL AVE  
 PHOENIX, AZ 85004 -4427  
 Phone: 602-417-9200

Receipt

No: 3940505

<b>Transaction #:</b> 4050168	
<b>Date of Transaction:</b> 08/16/2017	
CUSTOMER:	
	CURTIS BORK PO BOX 1427 MAYER, AZ 86333-1427 US

LINE #	QTY	DESCRIPTION	REMARKS	UNIT PRICE	TOTAL
1	1.00	LOCATABLE MINERALS / MINING CLAIMS- NOT NEW-UNADJUD, ONE AUTH NO. ONLY / MINING CLAIM MONEY RECEIVED CASES: AMC390560/\$20.00		- n/a -	20.00
<b>TOTAL:</b>					<b>\$20.00</b>

PAYMENT INFORMATION			
1	AMOUNT:	20.00	POSTMARKED: 08/14/2017
	TYPE:	CHECK	RECEIVED: 08/15/2017
	CHECK NO:	24601902704	
	NAME:	BORK, CURT PO BOX 1427 MAYER AZ 86333-1427 US	

REMARKS

This receipt was generated by the automated BLM Collections and Billing System and is a paper representation of a portion of the official electronic record contained therein.

UNITED STATES  
DEPARTMENT OF THE INTERIOR  
BUREAU OF LAND MANAGEMENT  
MAINTENANCE FEE WAIVER CERTIFICATION

488

*ADY*

FORM APPROVED  
OMB NO. 1004-0114  
Expires: October 31, 2016

SEE INSTRUCTIONS ON PAGE 2

390560 414439

- This small miner waiver is filed for the assessment year beginning on September 1, 2016 and ending on September 1, 2017.
- The undersigned and all related parties owned ten or fewer mining claims, mill, or tunnel sites located and maintained on Federal lands in the United States of America on September 1, 2016.
- The undersigned have performed the assessment work required by law for each mining claim listed prior to filing this waiver and understand that by filing this form, the undersigned must file an affidavit of assessment work with the Bureau of Land Management (BLM) by the December 30th following the filing of this waiver.
- The undersigned understand that if the assessment work obligation has not yet come due under 30 U.S.C. 28 (for those claims in their first assessment year only), a notice of intent to hold reciting this condition must be recorded by the December 30th following the filing of this waiver.
- The undersigned understand that mill and tunnel sites may also be listed on this waiver and be waived from payment of the maintenance fee, and that a notice of intent to hold for these sites is required to be filed with the BLM by the December 30th following the filing of this waiver.
- The undersigned understand and acknowledge that pursuant to 43 U.S.C. 1212 and 18 U.S.C. 1001, the filing or recording of a false, fictitious, or fraudulent document with the BLM may result in a fine of up to \$250,000, a prison term not to exceed five years, or both.
- The mining claims, mill or tunnel sites for which this waiver from payment of the maintenance fees is requested are:

CLAIM OR SITE NAME	BLM RECORDATION SERIAL NUMBER
1. PIANOMAN	390560 ✓
2. PIANOMAN 2	414439
3.	
4.	
5.	
6.	
7.	
8.	
9.	
10.	

RECEIVED  
BLM AZ STATE OFFICE  
2016 AUG 26 P 2:13  
PHOENIX, ARIZONA

The owner(s) (claimants) of the above mining claims and sites are:

*Curtis Bork*  
(Owner's Name - Please Print)  
*P.O. Box 1427*  
(Owner's Mailing Address)

*Curtis Bork*  
(Owner's Signature)  
*MAYER* *AZ* *86333*  
(City) (State) (Zip Code)

*Owen Wildman*  
(Owner's Name - Please Print)  
*P.O. Box 1238*  
(Owner's Mailing Address)

*Owen Wildman*  
(Owner's Signature)  
*Mayer* *AZ* *86333*  
(City) (State) (Zip Code)

*Bobby Sheeran*  
(Owner's Name - Please Print)  
*10145 E. Henderson Rd*  
(Owner's Mailing Address)

*Bobby Sheeran*  
(Owner's Signature)  
*Dewey* *AZ* *86327*  
(City) (State) (Zip Code)

*Brandon Gortch*  
(Owner's Name - Please Print)  
*12430 ECENTURY LN* *488*  
(Owner's Mailing Address)

*Brandon Gortch*  
(Owner's Signature)  
*Dewey* *AZ* *86327*  
(City) (State) (Zip Code)

(Continued on page 2) BY: *[Signature]*

*mmw*

Douglas D Rhoades

(Owner's Name - Please Print)

PO 970

(Owner's Mailing Address)

Douglas D Rhoades

(Owner's Signature)

OTTINO VALLEY

(City)

AZ

(State)

86323

(Zip Code)

(Owner's Name - Please Print)

(Owner's Mailing Address)

(Owner's Signature)

(City)

(State)

(Zip Code)

(Owner's Name - Please Print)

(Owner's Mailing Address)

(Owner's Signature)

(City)

(State)

(Zip Code)

(Owner's Name - Please Print)

(Owner's Mailing Address)

(Owner's Signature)

(City)

(State)

(Zip Code)

RECEIVED  
BLM ARIZONA STATE OFFICE  
2011 AUG 26 P 2:13  
PHOENIX, ARIZONA

18 U.S.C. 1001 and 43 U.S.C. 1212 make it a crime for any person knowingly and willfully to make to any department or agency of the United States any false, fictitious or fraudulent statements or representations as to any matter within its jurisdiction.

INSTRUCTIONS

1. This certification is made under the provisions of 43 U.S.C. § 1744 and 30 U.S.C. §28-28k and the regulations thereunder (43 CFR Part 3830).
2. The claimant(s) must fill in the dates in paragraph 1 for the beginning and ending of the assessment year for which this waiver is sought.
3. The claimant(s) must fill in the date in paragraph 2 for the beginning of the assessment year for which this waiver is sought.
4. All claim and site names and BLM serial numbers must be listed for the mining claims, mill sites, and tunnel sites for which the waiver is sought.
5. All owners of the mining claims, mill sites, and tunnel sites and their addresses must be given.
6. This waiver form must be signed by all the claimants or their designated agent, in original form. If an agent is designated, a notarized designation of agent, signed by all of the claimants with proper address given, must be submitted with this waiver.
7. This form must be filed no later than September 1st for the upcoming assessment year in the BLM State Office where the mining claims or sites are recorded, or the waiver cannot be granted by the BLM. (Example: To obtain a waiver for the assessment year 2012, which begins on September 1, 2011, you must qualify for and file for a waiver no later than September 1, 2011, in the proper BLM State Office.)
8. For all mining claims which require assessment work, you must record an affidavit of labor on or before the December 30th immediately following the filing of this waiver. For all other mining claims or sites waived, you must record a notice of intent to hold on or before the December 30th immediately following the filing of this waiver.
9. Mill and tunnel sites may also be listed on this waiver and be waived from payment of the maintenance fee. A notice of intent to hold for these sites is required to be filed by the December 30th following the filing of this waiver.

FOR OFFICIAL USE ONLY

UNITED STATES  
DEPARTMENT OF THE INTERIOR  
BUREAU OF LAND MANAGEMENT

FORM APPROVED  
OMB NO.: 1004-0114  
Expires: October 31, 2016

**AFFIDAVIT OF ANNUAL ASSESSMENT WORK**

390560 414439

WHEN RECORDED, MAIL DOCUMENT TO:

NAME: Curtis Bork

ADDRESS: P.O. Box 1427

CITY, STATE, ZIP: Mayer AZ 86333

FOR COUNTY RECORDER'S USE

No. of Claims 2

x \$10/claim

Total due BLM \$ 20.00

TO ALL WHOM IT MAY CONCERN:

1. The undersigned certifies that at least \$100 per claim was expended for development, labor and improvements, or equivalent value added, as the annual assessment work for the assessment year ending September 1, 2016 for the following contiguous unpatented mining claim(s), located in the County of YAVAPAI, in the State of ARIZONA.

BLM Serial No.	Name of Claim	Tp	Rg	Sec	Mer	County Recordation Book and Page No.	Date
390560	PIANDMAN	11N	1E	6		B 4581 P 204	3/14/2008
414439	PIANDMAN 2	11N	1E	6		B 4874 P 603	4/17/2012

RECEIVED  
BLM AZ STATE OFFICE  
2016 AUG 26 P 2:13  
PHOENIX ARIZONA

2. Type of labor and improvements (specify what was done and give the total value for that labor and improvement to show at least \$100 for each claim). If a geological, geochemical, or geophysical survey was performed, as per 30 U.S.C. 28-1, reference the title of the report of survey, give cost and date of the survey and report, and indicate it was filed with the County Recorder:

Description of Work Performed	Value of Work Performed	Date Work Was Performed
Brush Clean up - general Clean-up	150 <sup>00</sup>	Dec 2015 - Apr 2016

3. Name and mailing address of each person who performed the labor and improvements:

<p>Name (please print)</p> <p><u>CURT BOEK</u></p> <p><u>Owen Wildman</u></p>	<p>Current Mailing Address (please print)</p> <p><u>P.O. Box 1427 Mayer AZ 86333</u></p> <p><u>P.O. Box 1238 Mayer AZ 86333</u></p>
---	---

4. Name and mailing address of each person who holds and claims the subject mining claim(s) for the valuable minerals contained therein. Be sure to indicate if there is a change of address:

<p>Name (please print)</p> <p><u>CURT BOEK</u></p> <p><u>Owen Wildman</u></p> <p><u>Bobby Sheron</u></p> <p><u>BRANDON GERLOCK</u></p> <p><u>Douglas Rhodes</u></p>	<p>Current Mailing Address (please print)</p> <p><u>P.O. Box 1427 Mayer AZ 86333</u></p> <p><u>P.O. Box 1238 Mayer AZ 86333</u></p> <p><u>10145 E Henderson Dewey AZ 86327</u></p> <p><u>12430 E Century Ln Dewey AZ 86327</u></p> <p><u>P.O. Box 970 Chino Valley AZ 86323</u></p>
---	---

RECEIVED  
 BLM AZ STATE OFFICE  
 PHOENIX, ARIZONA  
 2016 AUG 26 P 2:21 PM

5. The undersigned testifies that on the date of August 15<sup>th</sup>, 2016, all monuments required by law were erected upon the subject claim(s), and all notices required by law were posted on the subject claim(s) or copies thereof were in place, and at said date, each corner monument bore or contained

markings sufficient to appropriately designate the corner of the claim to which it pertains and the name of the claim(s).

I hereby certify under penalty of perjury under the laws of the State of ARIZONA that the foregoing statements are true and correct:

*[Handwritten Signature]*

Date: Aug 23, 2016

(Signature of person responsible for above statement)

Title 18 U.S.C. 1001 and 43 U.S.C. 1212 make it a crime for any person knowingly and willfully to make to any department or agency of the United States any false, fictitious or fraudulent statements or representations as to any matter within its jurisdiction.


**Notary Block**

SUBSCRIBED AND SWORN TO before me, this 23 day of August 2016

By: *[Handwritten Signature]*  
(Signature of Affiant)

Title: Notary

My Commission Expires: June 19 2017



**INSTRUCTIONS**

1. This is an optional form that may be used to satisfy the requirements for the Bureau of Land Management (BLM) under the provisions of 43 U.S.C. §1744 and 30 U.S.C. §28-28d and the regulations thereunder (43 CFR part 3835). Since local and State laws may vary, you should contact your local and State agencies where the claims are located to ensure all applicable laws and requirements are satisfied.
2. The claimant(s) must fill in the date in paragraph 1 for the applicable assessment year and the county and state where the claims are located.
3. All claim names, BLM serial numbers, legal descriptions, and original county recording information must be listed for the claims pertaining to this assessment notice.
4. The claimant(s) must complete paragraph 2 listing all labor or improvements which was performed on or did benefit the subject mining claims. The value and date of the labor or improvements must also be listed. The total amount of labor or improvements can be listed, but the total expenditure must equal at least \$100 for each claim.
5. The names and current mailing addresses of the person(s) performing the labor shall be listed in paragraph 3.
6. The name and current mailing address of each owner (claimant) of the claims shall be listed in paragraph 4. The mailing address shall be the owner's address and not the address of an agent or anyone representing the claimant. Be sure to note if there has been a change of address.
7. Paragraph 5 shall be completed to show the date it was verified that all monuments required by law were properly erected, all notices were posted, and that corners were appropriately designated for all claims listed.
8. An exact legible reproduction or duplicate (other than microfilm or other electronic media) of this affidavit or another type of affidavit of assessment work that you file or will file in the county where each claim is located, must be filed with the BLM on or before December 30 of the calendar year in which the assessment year ends. For mill or tunnel sites, a separate notice of intent to hold must be filed with the BLM on or before December 30. Requirements for filing a notice of intent to hold can be found at 43 CFR 3835.33.
9. A processing fee of \$10 for each claim listed must be remitted to the BLM along with this or any other affidavit of assessment work.

PHOENIX, ARIZONA

2016 AUG 26 P 2:14

RECEIVED  
BLM AZ STATE OFFICE

Bork  
P.O. Box 1427  
Mayer AZ 86333

US Dept of Interior

BLM

One North Central Ave Suite  
Phoenix AZ 85004-4427

PHOENIX, ARIZONA

2016 AUG 26 P 2:13

RECEIVED  
BLM AZ STATE OFFICE



PHOENIX AZ 852

24 AUG 2016 PM 10 L



85004-442700





**United States Department of the Interior  
Bureau of Land Management**

DIV OF LANDS, MINRLS & ENERGY  
ONE N CENTRAL AVE  
PHOENIX, AZ 85004 -4427  
Phone: 602-417-9200

Receipt

No: 3644402

<b>Transaction #:</b> 3748377	
<b>Date of Transaction:</b> 08/29/2016	
CUSTOMER:	
CURTIS BORK PO BOX 1427 MAYER, AZ 86333-1427 US	

LINE #	QTY	DESCRIPTION	REMARKS	UNIT PRICE	TOTAL
1	1.00	LOCATABLE MINERALS / MINING CLAIMS-NOT NEW-UNADJUD, ONE AUTH NO. ONLY / MINING CLAIM MONEY RECEIVED CASES: AMC390560/\$20.00	WAIVER 2017 - 2 / POL 2016 - 2	- n/a -	20.00
<b>TOTAL:</b>					<b>\$20.00</b>

PAYMENT INFORMATION			
1	AMOUNT:	20.00	POSTMARKED: N/A
	TYPE:	CHECK	RECEIVED: 08/26/2016
	CHECK NO:	23346459415	
	NAME:	BORK, CURTIS PO BOX 1427 MAYER AZ 86333-1427 US	

REMARKS

This receipt was generated by the automated BLM Collections and Billing System and is a paper representation of a portion of the official electronic record contained therein.

ENTERED  
AUG 30 2016  
 BY:

UNITED STATES  
DEPARTMENT OF THE INTERIOR  
BUREAU OF LAND MANAGEMENT

673

390560

MAINTENANCE FEE WAIVER CERTIFICATION

AA

FORM APPROVED  
OMB NO. 1004-0114  
Expires: October 31, 2016

414439

SEE INSTRUCTIONS ON PAGE 2

- This small miner waiver is filed for the assessment year beginning on September 1, 2015 and ending on September 1, 2016.
- The undersigned and all related parties owned ten or fewer mining claims, mill, or tunnel sites located and maintained on Federal lands in the United States of America on September 1, 2015.
- The undersigned have performed the assessment work required by law for each mining claim listed prior to filing this waiver and understand that by filing this form, the undersigned must file an affidavit of assessment work with the Bureau of Land Management (BLM) by the December 30th following the filing of this waiver.
- The undersigned understand that if the assessment work obligation has not yet come due under 30 U.S.C. 28 (for those claims in their first assessment year only), a notice of intent to hold reciting this condition must be recorded by the December 30th following the filing of this waiver.
- The undersigned understand that mill and tunnel sites may also be listed on this waiver and be waived from payment of the maintenance fees and that a notice of intent to hold for these sites is required to be filed with the BLM by the December 30th following the filing of this waiver.
- The undersigned understand and acknowledge that pursuant to 43 U.S.C. 1212 and 18 U.S.C. 1001, the filing or recording of a false, fictitious, or fraudulent document with the BLM may result in a fine of up to \$250,000, a prison term not to exceed five years, or both.
- The mining claims, mill or tunnel sites for which this waiver from payment of the maintenance fees is requested are:

CLAIM OR SITE NAME	BLM RECORDATION SERIAL NUMBER
1. PIANO MAN ✓	390560
2. PIANO MAN 2	414439
3.	
4.	
5.	
6.	
7.	
8.	
9.	
10.	

RECEIVED  
OFFICE OF THE  
DIRECTOR  
PHOENIX, ARIZONA  
MAR 14 2015  
AUG 31 3:55 PM

The owner(s) (claimants) of the above mining claims and sites are:

CURT BORK  
(Owner's Name - Please Print)

P.O. Box 1427  
(Owner's Mailing Address)

*Curt Bork*  
(Owner's Signature)

MAYER AZ 86333  
(City) (State) (Zip Code)

Owen Wildman  
(Owner's Name - Please Print)

P.O. BOX 1238  
(Owner's Mailing Address)

*Owen Wildman*  
(Owner's Signature)

MAYER AZ 86333  
(City) (State) (Zip Code)

Bobby Shearon  
(Owner's Name - Please Print)

10145 E. Henderson  
(Owner's Mailing Address)

*Bobby Shearon*  
(Owner's Signature)

Dewey AZ 86327  
(City) (State) (Zip Code)

Bronson Gerlach  
(Owner's Name - Please Print)

12430 E CENTURY LN  
(Owner's Mailing Address)

*Bronson Gerlach*  
(Owner's Signature)

DEWEY AZ 86327  
(City) (State) (Zip Code)

(Continued on page 2)

This doc has original ink signature of Douglas ~~Atkins~~ Roades and fulfills all original signatures for all owners

~~Douglas D Rhoades~~  
Douglas D Rhoades  
(Owner's Name - Please Print)  
PO 970  
(Owner's Mailing Address)

Douglas D Rhoades  
Douglas D Rhoades  
(Owner's Signature)  
Chino Valley AZ 86323  
(City) (State) (Zip Code)

(Owner's Name - Please Print)  
(Owner's Mailing Address)

(Owner's Signature)  
(City) (State) (Zip Code)

(Owner's Name - Please Print)  
(Owner's Mailing Address)

(Owner's Signature)  
(City) (State) (Zip Code)

(Owner's Name - Please Print)  
(Owner's Mailing Address)

(Owner's Signature)  
(City) (State) (Zip Code)

18 U.S.C. 1001 and 43 U.S.C. 1212 make it a crime for any person knowingly and willfully to make to any department or agency of the United States any false, fictitious or fraudulent statements or representations as to any matter within its jurisdiction.

INSTRUCTIONS

1. This certification is made under the provisions of 43 U.S.C. § 1744 and 30 U.S.C. § 28-28k and the regulations thereunder (43 CFR Part 3830).
2. The claimant(s) must fill in the dates in paragraph 1 for the beginning and ending of the assessment year for which this waiver is sought.
3. The claimant(s) must fill in the date in paragraph 2 for the beginning of the assessment year for which this waiver is sought.
4. All claim and site names and BLM serial numbers must be listed for the mining claims, mill sites, and tunnel sites for which the waiver is sought.
5. All owners of the mining claims, mill sites, and tunnel sites and their addresses must be given.
6. This waiver form must be signed by all the claimants or their designated agent, in original form. If an agent is designated, a notarized designation of agent, signed by all of the claimants with proper address given, must be submitted with this waiver.
7. This form must be filed no later than September 1st for the upcoming assessment year in the BLM State Office where the mining claims or sites are recorded, or the waiver cannot be granted by the BLM. (Example: To obtain a waiver for the assessment year 2012, which begins on September 1, 2011, you must qualify for and file for a waiver no later than September 1, 2011, in the proper BLM State Office.)
8. For all mining claims which require assessment work, you must record an affidavit of labor on or before the December 30th immediately following the filing of this waiver. For all other mining claims or sites waived, you must record a notice of intent to hold on or before the December 30th immediately following the filing of this waiver.
9. Mill and tunnel sites may also be listed on this waiver and be waived from payment of the maintenance fee. A notice of intent to hold for these sites is required to be filed by the December 30th following the filing of this waiver.

PHOENIX, ARIZONA  
2011 MAR 11 P 4:18  
BLM RECEIVED  
OFFICE  
PHOENIX, ARIZONA  
2011 AUG 31 P 3:55  
RECEIVED  
OFFICE

PHOENIX, ARIZONA  
2011 JAN 28 P 1:55  
RECEIVED  
BLM AZ STATE OFFICE  
FOR OFFICIAL USE ONLY

markings sufficient to appropriately designate the corner of the claim to which it pertains and the name of the claim(s).

I hereby certify under penalty of perjury under the laws of the State of ARIZONA that the foregoing statements are true and correct:

[Signature]

Date: 8/28/2015

(Signature of person responsible for above statement)

Title 18 U.S.C. 1001 and 43 U.S.C. 1212 make it a crime for any person knowingly and willfully to make to any department or agency of the United States any false, fictitious or fraudulent statements or representations as to any matter within its jurisdiction.


**Notary Block**

SUBSCRIBED AND SWORN TO before me, this 28 day of Augo 20 15

By: [Signature]  
(Signature of Affiant)

Title: Notary

My Commission Expires: 2/16/18



**INSTRUCTIONS**

1. This is an optional form that may be used to satisfy the requirements for the Bureau of Land Management (BLM) under the provisions of 43 U.S.C. §1744 and 30 U.S.C. §28-28d and the regulations thereunder (30 CFR part 3835). Since local and State laws may vary, you should contact your local and State agencies where the claims are located to ensure all applicable laws and requirements are satisfied.
2. The claimant(s) must fill in the date in paragraph 1 for the applicable assessment year and the county and state where the claims are located.
3. All claim names, BLM serial numbers, legal descriptions, and original county recording information must be listed for the claims pertaining to this assessment notice.
4. The claimant(s) must complete paragraph 2 listing all labor or improvements which was performed on or did benefit the subject mining claims. The value and date of the labor or improvements must also be listed. The total amount of labor or improvements can be listed, but the total expenditure must equal at least \$100 for each claim.
5. The names and current mailing addresses of the person(s) performing the labor shall be listed in paragraph 3.
6. The name and current mailing address of each owner (claimant) of the claims shall be listed in paragraph 4. The mailing address shall be the owner's address and not the address of an agent or anyone representing the claimant. Be sure to note if there has been a change of address.
7. Paragraph 5 shall be completed to show the date it was verified that all monuments required by law were properly erected, all notices were posted, and that corners were appropriately designated for all claims listed.
8. An exact legible reproduction or duplicate (other than microfilm or other electronic media) of this affidavit or another type of affidavit of assessment work that you file or will file in the county where each claim is located, must be filed with the BLM on or before December 30 of the calendar year in which the assessment year ends. For mill or tunnel sites, a separate notice of intent to hold must be filed with the BLM on or before December 30. Requirements for filing a notice of intent to hold can be found at 43 CFR 3835.33.
9. A processing fee of \$10 for each claim listed must be remitted to the BLM along with this or any other affidavit of assessment work.

PHOENIX, ARIZONA

2016 JAN 26 P 1:54

RECEIVED BLM AZ STATE OFFICE

PHOENIX, ARIZONA  
2016 FEB 4 P 4:18  
RECEIVED BLM AZ STATE OFFICE  
2016 FEB -2 P 3:18  
RECEIVED BLM AZ STATE OFFICE

UNITED STATES  
DEPARTMENT OF THE INTERIOR  
BUREAU OF LAND MANAGEMENT

673

390560

MAINTENANCE FEE WAIVER CERTIFICATION

AA

FORM APPROVED  
OMB NO. 1004-0114  
Expires: October 31, 2016

414439

SEE INSTRUCTIONS ON PAGE 2

- This small miner waiver is filed for the assessment year beginning on September 1, 2015 and ending on September 1, 2016.
- The undersigned and all related parties owned ten or fewer mining claims, mill, or tunnel sites located and maintained on Federal lands in the United States of America on September 1, 2015.
- The undersigned have performed the assessment work required by law for each mining claim listed prior to filing this waiver and understand that by filing this form, the undersigned must file an affidavit of assessment work with the Bureau of Land Management (BLM) by the December 30th following the filing of this waiver.
- The undersigned understand that if the assessment work obligation has not yet come due under 30 U.S.C. 28 (for those claims in their first assessment year only), a notice of intent to hold reciting this condition must be recorded by the December 30th following the filing of this waiver.
- The undersigned understand that mill and tunnel sites may also be listed on this waiver and be waived from payment of the maintenance fee, and that a notice of intent to hold for these sites is required to be filed with the BLM by the December 30th following the filing of this waiver.
- The undersigned understand and acknowledge that pursuant to 43 U.S.C. 1212 and 18 U.S.C. 1001, the filing or recording of a false, fictitious, or fraudulent document with the BLM may result in a fine of up to \$250,000, a prison term not to exceed five years, or both.
- The mining claims, mill or tunnel sites for which this waiver from payment of the maintenance fees is requested are:

CLAIM OR SITE NAME	BLM RECORDATION SERIAL NUMBER
1. <u>PIANO MAN</u>	<u>390560</u>
2. <u>PIANO MAN 2</u>	<u>414439</u>
3.	
4.	
5.	
6.	
7.	
8.	
9.	
10.	

BLM RECEIVED  
 2015 AUG 31 P 3:55  
 PHOENIX, ARIZONA

The owner(s) (claimants) of the above mining claims and sites are:

CURT BORK  
(Owner's Name - Please Print)  
P.O. BOX 1427  
(Owner's Mailing Address)

Curt Bork  
(Owner's Signature)  
MAYOR AZ 86333  
(City) (State) (Zip Code)

Owen Wildman  
(Owner's Name - Please Print)  
P.O. BOX 1238  
(Owner's Mailing Address)

Owen Wildman  
(Owner's Signature)  
MAYOR AZ 86333  
(City) (State) (Zip Code)

Bobby Shearon  
(Owner's Name - Please Print)  
10145 E. HENDERSON  
(Owner's Mailing Address)

Bobby Shearon  
(Owner's Signature)  
Dewey AZ 86327  
(City) (State) (Zip Code)

Bradon Gerlach  
(Owner's Name - Please Print)  
12430 E CENTURY LN  
(Owner's Mailing Address)

Bradon Gerlach  
(Owner's Signature)  
DEWEY AZ 86327  
(City) (State) (Zip Code)

(Continued on page 2)

This doc. has all originals signatures except Douglas Rhodes (orig. ink signature copy in AMC 414439)

~~Douglas D Rhoades~~

Douglas D Rhoades  
(Owner's Name - Please Print)

PO 970  
(Owner's Mailing Address)

Douglas D Rhoades  
(Owner's Signature)  
Chino Valley AZ 86323  
(City) (State) (Zip Code)

(Owner's Name - Please Print)

(Owner's Mailing Address)

(Owner's Signature)

(City) (State) (Zip Code)

(Owner's Name - Please Print)

(Owner's Mailing Address)

(Owner's Signature)

(City) (State) (Zip Code)

(Owner's Name - Please Print)

(Owner's Mailing Address)

(Owner's Signature)

(City) (State) (Zip Code)

18 U.S.C. 1001 and 43 U.S.C. 1212 make it a crime for any person knowingly and willfully to make to any department or agency of the United States any false, fictitious or fraudulent statements or representations as to any matter within its jurisdiction.

INSTRUCTIONS

1. This certification is made under the provisions of 43 U.S.C. § 1744 and 30 U.S.C. § 28-28k and the regulations thereunder (43 CFR Part 3830).
2. The claimant(s) must fill in the dates in paragraph 1 for the beginning and ending of the assessment year for which this waiver is sought.
3. The claimant(s) must fill in the date in paragraph 2 for the beginning of the assessment year for which this waiver is sought.
4. All claim and site names and BLM serial numbers must be listed for the mining claims, mill sites, and tunnel sites for which the waiver is sought.
5. All owners of the mining claims, mill sites, and tunnel sites and their addresses must be given.
6. This waiver form must be signed by all the claimants or their designated agent, in original form. If an agent is designated, a notarized designation of agent, signed by all of the claimants with proper address given, must be submitted with this waiver.
7. This form must be filed no later than September 1st for the upcoming assessment year in the BLM State Office where the mining claims or sites are recorded, or the waiver cannot be granted by the BLM. (Example: To obtain a waiver for the assessment year 2012, which begins on September 1, 2011, you must qualify for and file for a waiver no later than September 1, 2011, in the proper BLM State Office.)
8. For all mining claims which require assessment work, you must record an affidavit of labor on or before the December 30th immediately following the filing of this waiver. For all other mining claims or sites waived, you must record a notice of intent to hold on or before the December 30th immediately following the filing of this waiver.
9. Mill and tunnel sites may also be listed on this waiver and be waived from payment of the maintenance fee. A notice of intent to hold for these sites is required to be filed by the December 30th following the filing of this waiver.

2011  
RECEIVED  
BLM STATE OFFICE  
TOMBHATEN, ARIZONA  
2011 AUG 31 P 3:55

RECEIVED  
BLM AZ STATE OFFICE  
2011 JAN 26 P 1:55

FOR OFFICIAL USE ONLY

markings sufficient to appropriately designate the corner of the claim to which it pertains and the name of the claim(s).

I hereby certify under penalty of perjury under the laws of the State of ARIZONA that the foregoing statements are true and correct:

*[Handwritten Signature]*

Date: 8/28/2015

(Signature of person responsible for above statement)

Title 18 U.S.C. 1001 and 43 U.S.C. 1212 make it a crime for any person knowingly and willfully to make to any department or agency of the United States any false, fictitious or fraudulent statements or representations as to any matter within its jurisdiction.


**Notary Block**

SUBSCRIBED AND SWORN TO before me, this 28 day of Augo 20 15

By: *[Handwritten Signature]*  
(Signature of Affiant)

Title: Notary

My Commission Expires: 2/16/18



**INSTRUCTIONS**

- 1. This is an optional form that may be used to satisfy the requirements for the Bureau of Land Management (BLM) under the provisions of 43 U.S.C. §1744 and 30 U.S.C. §28-28d and the regulations thereunder (43 CFR part 3835). Since local and State laws may vary, you should contact your local and State agencies where the claims are located to ensure all applicable laws and requirements are satisfied.
- 2. The claimant(s) must fill in the date in paragraph 1 for the applicable assessment year and the county and state where the claims are located.
- 3. All claim names, BLM serial numbers, legal descriptions, and original county recording information must be listed for the claims pertaining to this assessment notice.
- 4. The claimant(s) must complete paragraph 2 listing all labor or improvements which was performed on or did benefit the subject mining claims. The value and date of the labor or improvements must also be listed. The total amount of labor or improvements can be listed, but the total expenditure must equal at least \$100 for each claim.
- 5. The names and current mailing addresses of the person(s) performing the labor shall be listed in paragraph 3.
- 6. The name and current mailing address of each owner (claimant) of the claims shall be listed in paragraph 4. The mailing address shall be the owner's address and not the address of an agent or anyone representing the claimant. Be sure to note if there has been a change of address.
- 7. Paragraph 5 shall be completed to show the date it was verified that all monuments required by law were properly erected, all notices were posted, and that corners were appropriately designated for all claims listed.
- 8. An exact legible reproduction or duplicate (other than microfilm or other electronic media) of this affidavit or another type of affidavit of assessment work that you file or will file in the county where each claim is located, must be filed with the BLM on or before December 30 of the calendar year in which the assessment year ends. For mill or tunnel sites, a separate notice of intent to hold must be filed with the BLM on or before December 30. Requirements for filing a notice of intent to hold can be found at 43 CFR 3835.33.
- 9. A processing fee of \$10 for each claim listed must be remitted to the BLM along with this or any other affidavit of assessment work.

RECEIVED  
BLM AZ STATE OFFICE  
2016 JAN 26 P 1:54  
HOENIX, ARIZONA

RECEIVED  
BLM STATE OFFICE  
2016 FEB 2 P 3:18  
HOENIX, ARIZONA

390560

When Recorded, MAIL TO:

X CURTIS BORK  
P.O. Box 1427  
Mayer AZ 86333



Rod - got  
4 of 5 Signatures  
on The Waiver/Car  
Rhodes is currently  
in Yuma. Don't  
know his sched,  
his phone  
928-420-3076  
let me know if you  
need anything more  
Curtis Bork

GRANTOR:

Nolan AK

To  
Rod &  
Ebert  
BLM

GRANTEES:

BRANDON Gerlock

RECEIVED  
2015 JAN 26 P 1:51  
YAVAPAI COUNTY



390560  
414439

Aug 28, 2015

To BLM - PHX

Re: PRANDMAN AMC 390560  
PRANDMAN2 AMC 414439

- ENCLOSED:
- 1) Maint Fee Waiver Cert.
  - 2) Affidavit of Annual Assessment Work
  - 3) Payment - MO for 20<sup>00</sup> (2 Claims)
  - 4) Transfer of ownership

from Nolan Akin  
To BRANDON Gerlock

NOTARIZED Quit Claim Deeds for  
AMC 390560  
AMC 414439

Payment - MO For TRANS - 20<sup>00</sup>

RECEIVED  
BLM - PHOENIX OFFICE  
2015 AUG 31 P 3:54  
PHOENIX, ARIZONA

PHOENIX, ARIZONA  
2015 JAN 26 P 1:54

RECEIVED  
BLM - PHOENIX OFFICE

UNITED STATES  
DEPARTMENT OF THE INTERIOR  
BUREAU OF LAND MANAGEMENT

FORM APPROVED  
OMB NO.: 1004-0114  
Expires: October 31, 2016

*ORIG*

**390560**  
**414439**

**AFFIDAVIT OF ANNUAL ASSESSMENT WORK**

2015-0042780 ADL Page: 1 of 7  
09/08/2015 10:03:17 AM  
Leslie M. Hoffman  
OFFICIAL RECORDS OF YAVAPAI COUNTY \$17.00  
CURTIS BORK

WHEN RECORDED, MAIL DOCUMENT TO:

NAME: CURT BORK

ADDRESS: P.O. Box 1427

CITY, STATE, ZIP: MAYER AZ 86333



FOR COUNTY RECORDER'S USE

No. of Claims 2  
x \$10/claim  
Total due BLM \$ 20.00

TO ALL WHOM IT MAY CONCERN:

**RECEIPT # 338855**

1. The undersigned certifies that at least \$100 per claim was expended for development, labor and improvements, or equivalent value added, as the annual assessment work for the assessment year ending September 1, 2015 for the following contiguous unpatented mining claim(s), located in the County of YAVAPAI, in the State of ARIZONA.

BLM Serial No.	Name of Claim	Tp	Rg	Sec	Mer	County Recordation Book and Page No.	Date
390560	PIANO MAN	11N	1E	6		B 4581 P 204	3/14/2008
414439	PIANO MAN 2	11N	1E	6		B 4874 P 603	4/17/2012

PHOENIX, ARIZONA  
2015 AUG 21 P 3:54  
RECEIVED

2016 JAN 26 P 1:55  
RECEIVED

*Maint Fee Waiver Attached*

2. Type of labor and improvements (specify what was done and give the total value for that labor and improvement to show at least \$100 for each claim). If a geological, geochemical, or geophysical survey was performed, as per 30 U.S.C. 28-1, reference the title of the report of survey, give cost and date of the survey and report, and indicate it was filed with the County Recorder:

Description of Work Performed	Value of Work Performed	Date Work Was Performed
Access improvement, deadfall removal, rubbish Removal, general Clean-up.	375 <sup>00</sup>	Nov 2014 THRU Feb 2015

3. Name and mailing address of each person who performed the labor and improvements:

Name (please print)

CURT BARK  
Owen Wildman  
\_\_\_\_\_  
\_\_\_\_\_

Current Mailing Address (please print)

P.O. Box 1427 Mayer AZ 86333  
P.O. Box 1238 Mayer AZ 86333  
\_\_\_\_\_  
\_\_\_\_\_

4. Name and mailing address of each person who holds and claims the subject mining claim(s) for the valuable minerals contained therein. Be sure to indicate if there is a change of address:

Name (please print)

CURT BARK  
Owen Wildman  
Bobby Sheron  
BRANDON SHERLOCK  
Douglas Rhoades  
\_\_\_\_\_  
\_\_\_\_\_

Current Mailing Address (please print)

P.O. Box 1427 Mayer AZ 86333  
P.O. Box 1238 Mayer AZ 86333  
10145 E Henderson Dewey AZ 86327  
13430 E Century Ln Dewey AZ 86327  
P.O. Box 970 Chino Valley AZ 86323  
\_\_\_\_\_  
\_\_\_\_\_

PHOENIX, ARIZONA  
 2015 AUG 31 3:55  
 RECEIVED

5. The undersigned testifies that on the date of August 18<sup>th</sup>, 2015, all monuments required by law were erected upon the subject claim(s), and all notices required by law were posted on the subject claim(s) or copies thereof were in place, and at said date, each corner monument bore or contained

markings sufficient to appropriately designate the corner of the claim to which it pertains and the name of the claim(s).

I hereby certify under penalty of perjury under the laws of the State of ARIZONA that the foregoing statements are true and correct:

[Signature]

Date: 8/28/2015

(Signature of person responsible for above statement)

Title 18 U.S.C. 1001 and 43 U.S.C. 1212 make it a crime for any person knowingly and willfully to make to any department or agency of the United States any false, fictitious or fraudulent statements or representations as to any matter within its jurisdiction.


**Notary Block**

SUBSCRIBED AND SWORN TO before me, this 28 day of Aug 20 15

By: [Signature]  
(Signature of Affiant)

Title: Notary

My Commission Expires: 2/16/18



**INSTRUCTIONS**

1. This is an optional form that may be used to satisfy the requirements for the Bureau of Land Management (BLM) under the provisions of 43 U.S.C. §1744 and 30 U.S.C. §28-28d and the regulations thereunder (43 CFR part 3835). Since local and State laws may vary, you should contact your local and State agencies where the claims are located to ensure all applicable laws and requirements are satisfied.
2. The claimant(s) must fill in the date in paragraph 1 for the applicable assessment year and the county and state where the claims are located.
3. All claim names, BLM serial numbers, legal descriptions, and original county recording information must be listed for the claims pertaining to this assessment notice.
4. The claimant(s) must complete paragraph 2 listing all labor or improvements which was performed on or did benefit the subject mining claims. The value and date of the labor or improvements must also be listed. The total amount of labor or improvements can be listed, but the total expenditure must equal at least \$100 for each claim.
5. The names and current mailing addresses of the person(s) performing the labor shall be listed in paragraph 3.
6. The name and current mailing address of each owner (claimant) of the claims shall be listed in paragraph 4. The mailing address shall be the owner's address and not the address of an agent or anyone representing the claimant. Be sure to note if there has been a change of address.
7. Paragraph 5 shall be completed to show the date it was verified that all monuments required by law were properly erected, all notices were posted, and that corners were appropriately designated for all claims listed.
8. An exact legible reproduction or duplicate (other than microfilm or other electronic media) of this affidavit or another type of affidavit of assessment work that you file or will file in the county where each claim is located, must be filed with the BLM on or before December 30 of the calendar year in which the assessment year ends. For mill or tunnel sites, a separate notice of intent to hold must be filed with the BLM on or before December 30. Requirements for filing a notice of intent to hold can be found at 43 CFR 3835.33.
9. A processing fee of \$10 for each claim listed must be remitted to the BLM along with this or any other affidavit of assessment work.

RECEIVED  
2016 JAN 29 P 1:54  
BLM - ARIZONA





# United States Department of the Interior



BUREAU OF LAND MANAGEMENT  
Arizona State Office  
One North Central Avenue, Suite 800  
Phoenix, Arizona 85004-4427  
www.blm.gov/az/

JAN 22 2016

In Reply Refer To:  
3800 (9200) RE  
AMC390560, AMC414439

CERTIFIED MAIL – RETURN RECEIPT REQUESTED 7015 1660 0000 0432 8135

## NOTICE

NOLIN AKIN  
7380 E DANIELLE DR  
PRESCOTT VALLEY, AZ 86315-7726

---

PIANO MAN, PIANO MAN 2  
AMC390560, AMC414439

---

### Maintenance Fee Waiver Held for Rejection


On August 31, 2015, this office received a letter from you that listed the following enclosures for the above listed claims: 1) maintenance fee waiver certification (waiver), 2) affidavit of annual assessment work (POL), 3) quit claim deeds, and 4) 2 \$20 checks for processing fees. However, the adjudication department only received your cover letter and the receipt for \$40. Research from the adjudication section did confirm that a waiver and POL were received on August 31, 2015, but the waiver was a copy. Research did not confirm that a quit claim deed had been received on August 31st.

In accordance with 43 Code of Federal Regulations (CFR) 3835.10, the name, address, and original signatures of all owners of the mining claim must be included on the waiver form. Please correct the discrepancy as noted below:

You must provide the original waiver with each owner's original ink signature. A copy of the waiver cannot be accepted. We cannot accept the waiver filed August 31, 2015, unless you provide a quit claim deed that was executed on or before September 1, 2015, that conveys the claims in question to Brendan Gerlach and contains the notarized signature of the grantor, Nolin Akin. If you cannot provide a properly executed quit claim deed as described, then your waiver must include the printed name and address of Nolin Akin and his original ink signature or, you may pay the maintenance fee required (the formula for the amount due is provided in the following paragraph).

In order to correct the defect in the waiver, per 43 CFR 3835.93, you must provide this office with the requested information within 60 days of your receipt of this notice. If you are unable to provide this information, you have the option of paying the annual maintenance fee of \$155 per claim (\$155 per 20 acres for placer claims larger than 20 acres). If we do not receive the requested corrections or the maintenance fees within the 60 day time frame, the claim(s) will be declared forfeited and closed.

Please include your AMC serial number on all correspondence. If additional information is required, please contact Rod Ebert at 602-417-9397.



Rebecca Heick  
Deputy State Director  
Lands, Minerals and Energy Division



# United States Department of the Interior



BUREAU OF LAND MANAGEMENT

Arizona State Office

One North Central Avenue, Suite 800

Phoenix, Arizona 85004-4427

[www.blm.gov/az/](http://www.blm.gov/az/)

**JAN 22 2016**

In Reply Refer To:

3800 (9200) RE

**AMC390560**, AMC414439

CERTIFIED MAIL – RETURN RECEIPT REQUESTED 7015 1660 0000 0432 8142

## NOTICE

BOBBY SHEARON  
10145 E HENDERSON RD  
DEWEY, AZ 86327-8004

---

PIANO MAN, PIANO MAN 2  
AMC390560, AMC414439

---

### Maintenance Fee Waiver Held for Rejection

On August 31, 2015, this office received a letter from you that listed the following enclosures for the above listed claims: 1) maintenance fee waiver certification (waiver), 2) affidavit of annual assessment work (POL), 3) quit claim deeds, and 4) 2 \$20 checks for processing fees. However, the adjudication department only received your cover letter and the receipt for \$40. Research from the adjudication section did confirm that a waiver and POL were received on August 31, 2015, but the waiver was a copy. Research did not confirm that a quit claim deed had been received on August 31st.

In accordance with 43 Code of Federal Regulations (CFR) 3835.10, the name, address, and original signatures of all owners of the mining claim must be included on the waiver form. Please correct the discrepancy as noted below:

You must provide the original waiver with each owner's original ink signature. A copy of the waiver cannot be accepted. We cannot accept the waiver filed August 31, 2015, unless you provide a quit claim deed that was executed on or before September 1, 2015, that conveys the claims in question to Brendan Gerlach and contains the notarized signature of the grantor, Nolin Akin. If you cannot provide a properly executed quit claim deed as described, then your waiver must include the printed name and address of Nolin Akin and his original ink signature or, you may pay the maintenance fee required (the formula for the amount due is provided in the following paragraph).



In order to correct the defect in the waiver, per 43 CFR 3835.93, you must provide this office with the requested information within 60 days of your receipt of this notice. If you are unable to provide this information, you have the option of paying the annual maintenance fee of \$155 per claim (\$155 per 20 acres for placer claims larger than 20 acres). If we do not receive the requested corrections or the maintenance fees within the 60 day time frame, the claim(s) will be declared forfeited and closed.

Please include your AMC serial number on all correspondence. If additional information is required, please contact Rod Ebert at 602-417-9397.



Rebecca Heick  
Deputy State Director  
Lands, Minerals and Energy Division

**SENDER: COMPLETE THIS SECTION**

- Complete items 1, 2, and 3.
- Print your name and address on the reverse so that we can return the card to you.
- Attach this card to the back of the mailpiece, or on the front if space permits.

1. Article Addressed to:

BOBBY SHEARON  
 10145 E HENDERSON RD  
 DEWEY, AZ 86327-8004  
 920/RE/AMC390560, AMC414439



9590 9402 1212 5246 1573 32

2. Article Number (Transfer from service label)

7015 1660 0000 0432 8142

**COMPLETE THIS SECTION ON DELIVERY**

A. Signature

X 

- Agent  
 Addre

B. Received by (Printed Name)

C. Date

D. Is delivery address different from item  
 If YES, enter delivery address below

RECEIVED  
 2016 FEB -2 P 3:17

PHOENIX, ARIZONA

3. Service Type

- |  |   |
|--|---|
| <input type="checkbox"/> Adult Signature                         | <input type="checkbox"/> Priority Mail Express®                     |
| <input type="checkbox"/> Adult Signature Restricted Delivery     | <input type="checkbox"/> Registered Mail™                           |
| <input type="checkbox"/> Certified Mail®                         | <input type="checkbox"/> Registered Mail Restricted Delivery        |
| <input type="checkbox"/> Certified Mail Restricted Delivery      | <input type="checkbox"/> Return Receipt for Merchandise             |
| <input type="checkbox"/> Collect on Delivery                     | <input type="checkbox"/> Signature Confirmation™                    |
| <input type="checkbox"/> Collect on Delivery Restricted Delivery | <input type="checkbox"/> Signature Confirmation Restricted Delivery |

Mail  
 Mail Restricted Delivery  
 (O)

USPS TRACKING#




First-Class Mail  
Postage & Fees Paid  
USPS  
Permit No. G-10

9590 9402 1212 5246 1573 32

**United States  
Postal Service**

• Sender: Please print your name, address, and ZIP+4® in this box •

UNITED STATES  
DEPARTMENT OF THE INTERIOR  
Bureau of Land Management  
Arizona State Office  
One N. Central Avenue, Suite 800  
Phoenix, AZ 85004-4427





# United States Department of the Interior



BUREAU OF LAND MANAGEMENT  
Arizona State Office  
One North Central Avenue, Suite 800  
Phoenix, Arizona 85004-4427  
[www.blm.gov/az/](http://www.blm.gov/az/)

JAN 22 2016

In Reply Refer To:  
3800 (9200) RE  
AMC390560, AMC414439

CERTIFIED MAIL – RETURN RECEIPT REQUESTED 7015 1660 0000 0432 8111

## NOTICE

CURT BORK  
PO BOX 1427  
MAYER, AZ 86333-1427

---

PIANO MAN, PIANO MAN 2  
AMC390560, AMC414439

---

### Maintenance Fee Waiver Held for Rejection

On August 31, 2015, this office received a letter from you that listed the following enclosures for the above listed claims: 1) maintenance fee waiver certification (waiver), 2) affidavit of annual assessment work (POL), 3) quit claim deeds, and 4) 2 \$20 checks for processing fees. However, the adjudication department only received your cover letter and the receipt for \$40. Research from the adjudication section did confirm that a waiver and POL were received on August 31, 2015, but the waiver was a copy. Research did not confirm that a quit claim deed had been received on August 31st.

In accordance with 43 Code of Federal Regulations (CFR) 3835.10, the name, address, and original signatures of all owners of the mining claim must be included on the waiver form. Please correct the discrepancy as noted below:

You must provide the original waiver with each owner's original ink signature. A copy of the waiver cannot be accepted. We cannot accept the waiver filed August 31, 2015, unless you provide a quit claim deed that was executed on or before September 1, 2015, that conveys the claims in question to Brendan Gerlach and contains the notarized signature of the grantor, Nolin Akin. If you cannot provide a properly executed quit claim deed as described, then your waiver must include the printed name and address of Nolin Akin and his original ink signature or, you may pay the maintenance fee required (the formula for the amount due is provided in the following paragraph).

In order to correct the defect in the waiver, per 43 CFR 3835.93, you must provide this office with the requested information within 60 days of your receipt of this notice. If you are unable to provide this information, you have the option of paying the annual maintenance fee of \$155 per claim (\$155 per 20 acres for placer claims larger than 20 acres). If we do not receive the requested corrections or the maintenance fees within the 60 day time frame, the claim(s) will be declared forfeited and closed.

Please include your AMC serial number on all correspondence. If additional information is required, please contact Rod Ebert at 602-417-9397.

*Rebecca Heick*  
Rebecca Heick  
Deputy State Director  
Lands, Minerals and Energy Division

**SENDER: COMPLETE THIS SECTION**

- Complete items 1, 2, and 3.
- Print your name and address on the reverse so that we can return the card to you.
- Attach this card to the back of the mailpiece, or on the front if space permits.

1. Article Addressed to:

CURT BORK  
 PO BOX 1427  
 MAYER, AZ 86333-1427  
 920/RE/AMC390560, AMC414439



9590 9402 1212 5246 1573 01

2. Article Number (Transfer from service label)

7015 1660 0000 0432 8111

**COMPLETE THIS SECTION ON DELIVERY**

A. Signature

**X**
 Agent Addressee

B. Received by (Printed Name)

C. Date of Delivery

2/11/16

D. Is delivery address different from item 1?  Yes

If YES, enter delivery address below:

 No

3. Service Type

- Adult Signature
- Adult Signature Restricted Delivery
- Certified Mail®
- Certified Mail Restricted Delivery
- Collect on Delivery
- Collect on Delivery Restricted Delivery



- Priority Mail Express®
- Registered Mail™
- Registered Mail Restricted Delivery
- Return Receipt for Merchandise
- Signature Confirmation™
- Signature Confirmation Restricted Delivery

Mail

Mail Restricted Delivery

(over \$500)

USPS TRACKING #



First-Class Mail  
Postage & Fees Paid  
USPS  
Permit No. G-10

9590 9402 1212 5246 1573 01

United States  
Postal Service

• Sender: Please print your name, address, and ZIP+4® in this box•

UNITED STATES  
DEPARTMENT OF THE INTERIOR  
Bureau of Land Management  
Arizona State Office  
One N. Central Avenue, Suite 800  
Phoenix, AZ 85004-4427





# United States Department of the Interior



BUREAU OF LAND MANAGEMENT  
Arizona State Office  
One North Central Avenue, Suite 800  
Phoenix, Arizona 85004-4427  
www.blm.gov/az/

JAN 22 2016

In Reply Refer To:  
3800 (9200) RE  
AMC390560, AMC414439

CERTIFIED MAIL – RETURN RECEIPT REQUESTED 7015 1660 0000 0432 8159

## NOTICE

OWEN WILDMAN  
PO BOX 1238  
MAYER, AZ 86333-1238

---

PIANO MAN, PIANO MAN 2  
AMC390560, AMC414439

---

### Maintenance Fee Waiver Held for Rejection

On August 31, 2015, this office received a letter from you that listed the following enclosures for the above listed claims: 1) maintenance fee waiver certification (waiver), 2) affidavit of annual assessment work (POL), 3) quit claim deeds, and 4) 2 \$20 checks for processing fees. However, the adjudication department only received your cover letter and the receipt for \$40. Research from the adjudication section did confirm that a waiver and POL were received on August 31, 2015, but the waiver was a copy. Research did not confirm that a quit claim deed had been received on August 31st.

In accordance with 43 Code of Federal Regulations (CFR) 3835.10, the name, address, and original signatures of all owners of the mining claim must be included on the waiver form. Please correct the discrepancy as noted below:

You must provide the original waiver with each owner's original ink signature. A copy of the waiver cannot be accepted. We cannot accept the waiver filed August 31, 2015, unless you provide a quit claim deed that was executed on or before September 1, 2015, that conveys the claims in question to Brendan Gerlach and contains the notarized signature of the grantor, Nolin Akin. If you cannot provide a properly executed quit claim deed as described, then your waiver must include the printed name and address of Nolin Akin and his original ink signature or, you may pay the maintenance fee required (the formula for the amount due is provided in the following paragraph).



In order to correct the defect in the waiver, per 43 CFR 3835.93, you must provide this office with the requested information within 60 days of your receipt of this notice. If you are unable to provide this information, you have the option of paying the annual maintenance fee of \$155 per claim (\$155 per 20 acres for placer claims larger than 20 acres). If we do not receive the requested corrections or the maintenance fees within the 60 day time frame, the claim(s) will be declared forfeited and closed.

Please include your AMC serial number on all correspondence. If additional information is required, please contact Rod Ebert at 602-417-9397.



Rebecca Heick  
Deputy State Director  
Lands, Minerals and Energy Division



USPS TRACKING#



First-Class Mail  
Postage & Fees Paid  
USPS  
Permit No. G-10

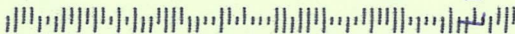
9590 9402 1212 5246 1573 49

United States  
Postal Service

• Sender: Please print your name, address, and ZIP+4® in this box•

UNITED STATES  
DEPARTMENT OF THE INTERIOR  
Bureau of Land Management  
Arizona State Office  
One N. Central Avenue, Suite 800  
Phoenix, AZ 85004-4427

4442700



PHOENIX ARIZONA  
2016 FEB 16 P 1:47  
RECEIVED OFFICE



Amc 390560  
Amc 414439  
Mattson, Robert <rmattson@blm.gov>

---

**Bork, Curt**

1 message

**Mattson, Robert** <rmattson@blm.gov>

Wed, Oct 21, 2015 at 1:27 PM

To: macgyver51@live.com

Mr Bork,

Please resubmit your original waiver with blm blue ink stamp for 2015 AUG 31

P 3:54 PHOENIX ARIZONA and copies of the Affidavit of Annual Assessment Work and Transfer of Ownership Quit Claim Deeds for AMC 390560 AMC 414439. All documents submitted under Receipt #3383855. Once we receive these documents we can begin adjudicating the actions.

Robert Mattson  
AZSO Legal Instruments Examiner  
9310 Lands & Minerals

390560  
414439

CONVERSATION RECORD		TIME 0930	DATE 10/31/2015
TYPE	<input type="checkbox"/> VISIT <input type="checkbox"/> CONFERENCE <input checked="" type="checkbox"/> TELEPHONE	<input type="checkbox"/> INCOMING <input checked="" type="checkbox"/> OUTGOING	LOCATION OF VISIT/CONFERENCE
NAME OF PERSON(S) CONTACTED OR IN CONTACT WITH YOU Curtis Bork		ORGANIZATION (OFFICE, DEPT., BUREAU, ETC.)	TELEPHONE NO. 660-342-3485

SUBJECT:  
Original Waiver and transfer documents.

SUMMARY:  
Contacted Mr Bork to inform him that he needs to resubmit his paperwork for his 2016 waiver. He submitted the paperwork on Aug 31, however, we did not receive the paperwork in adjudication department. We suspect that the originals were returned to Mr Bork. When I spoke to him on the phone he said that he was in the mountains and had nothing to write with and no access to documents. He mentioned that he does have the paperwork and it was stamped by the BLM. I gathered his email address and emailed him at mcgyver51@live.com. We have copies of documents submitted to the county, however, we need the original waiver and the transfer documents are not correct for the transfer.

ACTION REQUIRED:  
Wait for resubmission of necessary documents for valid waiver and transfer.  
Send notice if claimant does not resubmit necessary documents.

NAME OF PERSON DOCUMENTING CONVERSATION ROBERT MATTSON	SIGNATURE Robert Mattson	DATE 11/05/15
---	-----------------------------	------------------

ACTION TAKEN:

390560  
414439

Form 3830-2  
(October 2013)

UNITED STATES  
DEPARTMENT OF THE INTERIOR  
BUREAU OF LAND MANAGEMENT  
MAINTENANCE FEE WAIVER CERTIFICATION

FORM APPROVED  
OMB NO. 1004-0114  
Expires: October 31, 2016

SEE INSTRUCTIONS ON PAGE 2

1. This small miner waiver is filed for the assessment year beginning on September 1, 2015 and ending on September 1, 2016.
2. The undersigned and all related parties owned ten or fewer mining claims, mill, or tunnel sites located and maintained on Federal lands in the United States of America on September 1, 2015.
3. The undersigned have performed the assessment work required by law for each mining claim listed prior to filing this waiver and understand that by filing this form, the undersigned must file an affidavit of assessment work with the Bureau of Land Management (BLM) by the December 30th following the filing of this waiver.
4. The undersigned understand that if the assessment work obligation has not yet come due under 30 U.S.C. 28 (for those claims in their first assessment year only), a notice of intent to hold reciting this condition must be recorded by the December 30th following the filing of this waiver.
5. The undersigned understand that mill and tunnel sites may also be listed on this waiver and be waived from payment of the maintenance fee, and that a notice of intent to hold for these sites is required to be filed with the BLM by the December 30th following the filing of this waiver.
6. The undersigned understand and acknowledge that pursuant to 43 U.S.C. 1212 and 18 U.S.C. 1001, the filing or recording of a false, fictitious, or fraudulent document with the BLM may result in a fine of up to \$250,000, a prison term not to exceed five years, or both.
7. The mining claims, mill or tunnel sites for which this waiver from payment of the maintenance fees is requested are:

CLAIM OR SITE NAME	BLM RECORDATION SERIAL NUMBER
1. <u>PIANO MAN</u>	<u>390560</u>
2. <u>PIANO MAN 2</u>	<u>414439</u>
3.	
4.	
5.	
6.	
7.	
8.	
9.	
10.	

PHOENIX, ARIZONA  
2015 AUG 31 P 3:55

The owner(s) (claimants) of the above mining claims and sites are:

CURT BORK  
(Owner's Name - Please Print)  
P.O. BOX 1427  
(Owner's Mailing Address)

Curt Bork  
(Owner's Signature)  
MAYER AZ 86333  
(City) (State) (Zip Code)

Owen Wildman  
(Owner's Name - Please Print)  
P.O. BOX 1238  
(Owner's Mailing Address)

Owen Wildman  
(Owner's Signature)  
MAYER AZ 86333  
(City) (State) (Zip Code)

Bobby Shearon  
(Owner's Name - Please Print)  
10145 E. HENDERSON  
(Owner's Mailing Address)

Bobby Shearon  
(Owner's Signature)  
Dewey AZ 86327  
(City) (State) (Zip Code)

Brandon Bertch  
(Owner's Name - Please Print)  
12430 E CENURY LN  
(Owner's Mailing Address)

Brandon Bertch  
(Owner's Signature)  
DEWEY AZ 86327  
(City) (State) (Zip Code)



UNITED STATES  
DEPARTMENT OF THE INTERIOR  
BUREAU OF LAND MANAGEMENT

FORM APPROVED  
OMB NO.: 1004-0114  
Expires: October 31, 2016

390560  
414439

**AFFIDAVIT OF ANNUAL ASSESSMENT WORK**

2015-0042780 ADL Page: 1 of 7  
09/08/2015 10:03:17 AM  
Leslie M. Hoffman  
OFFICIAL RECORDS OF YAVAPAI COUNTY \$17.00  
CURTIS BORK



WHEN RECORDED, MAIL DOCUMENT TO:

NAME: CURT BORK  
ADDRESS: P.O. Box 1427  
CITY, STATE, ZIP: MAYER AZ 86333

FOR COUNTY RECORDER'S USE

No. of Claims 2  
x \$10/claim  
Total due BLM \$ 20.00

TO ALL WHOM IT MAY CONCERN:

**RECEIPT # 338855**

1. The undersigned certifies that at least \$100 per claim was expended for development, labor and improvements, or equivalent value added, as the annual assessment work for the assessment year ending September 1, 2015 for the following contiguous unpatented mining claim(s), located in the County of YAVAPAI, in the State of ARIZONA.

BLM Serial No.	Name of Claim	Tp	Rg	Sec	Mer	County Recordation Book and Page No.	Date
390560	PIANO MAN	11N	1E	6		B 4581 P 204	3/14/2008
414439	PIANO MAN 2	11N	1E	6		B 4874 P 603	4/17/2012

PHOENIX, ARIZONA  
2015 AUG 31 P 3:54  
BLM RECEIVED OFFICE

Mail Fee Waiver Attached  
(Continued on page 2)



2. Type of labor and improvements (specify what was done and give the total value for that labor and improvement to show at least \$100 for each claim). If a geological, geochemical, or geophysical survey was performed, as per 30 U.S.C. 28-1, reference the title of the report of survey, give cost and date of the survey and report, and indicate it was filed with the County Recorder:

Description of Work Performed	Value of Work Performed	Date Work Was Performed
Access improvement, deadfall removal, rubbish	375 <sup>00</sup>	Nov 2014
Removal, general clean-up.		Thru Feb 2015

3. Name and mailing address of each person who performed the labor and improvements:

Name (please print)

Current Mailing Address (please print)

Curt Bork  
Owen Wilkman

P.O. Box 1427 Mayer AZ 86333  
P.O. Box 1238 Mayer AZ 86333

4. Name and mailing address of each person who holds and claims the subject mining claim(s) for the valuable minerals contained therein. Be sure to indicate if there is a change of address:

Name (please print)

Current Mailing Address (please print)

Curt Bork  
Owen Wilkman  
Bobby Sheron  
Brandon Grlock  
Douglas Rhoades

P.O. Box 1427 Mayer AZ 86333  
P.O. Box 1238 Mayer AZ 86333  
10145 E Henderson Dewey AZ 86327  
12430 E Century Ln Dewey AZ 86327  
P.O. Box 970 Grand Valley AZ 86323

PHOENIX, ARIZONA  
 2015 AUG 31  
 3:55  
 CLERK RECEIVED  
 OFFICE

5. The undersigned testifies that on the date of August 18<sup>th</sup>, 2015, all monuments required by law were erected upon the subject claim(s), and all notices required by law were posted on the subject claim(s) or copies thereof were in place, and at said date, each corner monument bore or contained

markings sufficient to appropriately designate the corner of the claim to which it pertains and the name of the claim(s).

I hereby certify under penalty of perjury under the laws of the State of ARIZONA that the foregoing statements are true and correct:

[Signature] Date: 8/28/2015  
(Signature of person responsible for above statement)

Title 18 U.S.C. 1001 and 43 U.S.C. 1212 make it a crime for any person knowingly and willfully to make to any department or agency of the United States any false, fictitious or fraudulent statements or representations as to any matter within its jurisdiction.


**Notary Block**

SUBSCRIBED AND SWORN TO before me, this 28 day of Aug 20 15

By: [Signature]  
(Signature of Affiant)

Title: Notary

My Commission Expires: 2/16/18



**INSTRUCTIONS**

1. This is an optional form that may be used to satisfy the requirements for the Bureau of Land Management (BLM) under the provisions of 43 U.S.C. §1744 and 30 U.S.C. §28-28d and the regulations thereunder (43 CFR part 3835). Since local and State laws may vary, you should contact your local and State agencies where the claims are located to ensure all applicable laws and requirements are satisfied.
2. The claimant(s) must fill in the date in paragraph 1 for the applicable assessment year and the county and state where the claims are located.
3. All claim names, BLM serial numbers, legal descriptions, and original county recording information must be listed for the claims pertaining to this assessment notice.
4. The claimant(s) must complete paragraph 2 listing all labor or improvements which was performed on or did benefit the subject mining claims. The value and date of the labor or improvements must also be listed. The total amount of labor or improvements can be listed, but the total expenditure must equal at least \$100 for each claim.
5. The names and current mailing addresses of the person(s) performing the labor shall be listed in paragraph 3.
6. The name and current mailing address of each owner (claimant) of the claims shall be listed in paragraph 4. The mailing address shall be the owner's address and not the address of an agent or anyone representing the claimant. Be sure to note if there has been a change of address.
7. Paragraph 5 shall be completed to show the date it was verified that all monuments required by law were properly erected, all notices were posted, and that corners were appropriately designated for all claims listed.
8. An exact legible reproduction or duplicate (other than microfilm or other electronic media) of this affidavit or another type of affidavit of assessment work that you file or will file in the county where each claim is located, must be filed with the BLM on or before December 30 of the calendar year in which the assessment year ends. For mill or tunnel sites, a separate notice of intent to hold must be filed with the BLM on or before December 30. Requirements for filing a notice of intent to hold can be found at 43 CFR 3835.33.
9. A processing fee of \$10 for each claim listed must be remitted to the BLM along with this or any other affidavit of assessment work.

390560  
414439

Aug 28, 2015

To BLM - Phx

Re: PIANOMAN AMC 390560  
PIANOMAN 2 AMC 414439

- ENCLOSED: 1) MAINT Fee Waiver Cert
- 2) Affidavit of Annual Assessment Work
- 3) Payment - MO for 2000 (2 Claims)
- 4) Transfer of ownership

from Nolan Akin  
To BRANDON Gerlach

Notarized Quit Claim Deeds for  
AMC 390560  
AMC 414439

Payment - MO FOR TRANS - 2000

RECEIVED  
BLM ARIZONA  
2015 AUG 31 P 3:54  
PHOENIX, ARIZONA

390560  
414439

**United States Department of the Interior**  
**Bureau of Land Management**  
 LANDS/RECREATION & PLANNING  
 ONE N CENTRAL AVE  
 PHOENIX, AZ 85004 -2203  
 Phone: 602-417-9200

Receipt

No: 3383855

<b>Transaction #:</b> 3482175	
<b>Date of Transaction:</b> 09/01/2015	
<b>CUSTOMER:</b>	
CURTIS BORK PO BOX 1427 MAYER, AZ 86333-1427 US	

LINE #	QTY	DESCRIPTION	REMARKS	UNIT PRICE	TOTAL
1	1.00	LOCATABLE MINERALS / MINING CLAIMS-NOT NEW-UNADJUD, ONE AUTH NO. ONLY / MINING CLAIM MONEY RECEIVED CASES: AMC390560/\$20.00	WAIVER - 2 2016 / POL - 2 2015	- n/a -	20.00
2	1.00	LOCATABLE MINERALS / MINING CLAIMS-NOT NEW-UNADJUD, ONE AUTH NO. ONLY / MINING CLAIM MONEY RECEIVED CASES: AMC390560/\$20.00	TRF - 2	- n/a -	20.00
<b>TOTAL:</b>					<b>\$40.00</b>

PAYMENT INFORMATION			
1	AMOUNT:	20.00	POSTMARKED: 08/28/2015
	TYPE:	CHECK	RECEIVED: 08/31/2015
	CHECK NO:	22667292540	
	NAME:	BORK, CURT PO BOX 1427 MAYER AZ 86333-1427 US	
2	AMOUNT:	20.00	POSTMARKED: 08/28/2015
	TYPE:	CHECK	RECEIVED: 08/31/2015
	CHECK NO:	22667292551	
	NAME:	BORK, CURT PO BOX 1427 MAYER AZ 86333-1427 US	

UNITED STATES  
DEPARTMENT OF THE INTERIOR  
BUREAU OF LAND MANAGEMENT

Ran

FORM APPROVED  
OMB NO.: 1004-0114  
Expires: October 31, 2016

Ran  
ARIS

**AFFIDAVIT OF ANNUAL ASSESSMENT WORK**

390560  
414439

2015-0042780 ADL Page: 1 of 7  
09/08/2015 10:03:17 AM  
Leslie M. Hoffman  
OFFICIAL RECORDS OF YAVAPAI COUNTY \$17.00  
CURTIS BORK

**WHEN RECORDED, MAIL DOCUMENT TO:**

NAME: CURT BORK  
ADDRESS: P.O. Box 1427  
CITY, STATE, ZIP: MAYER AZ 86333

RECEIVED  
BLM  
2016 FEB 2  
FOR COUNTY RECORDER'S USE

No. of Claims 2  
x \$10/claim  
Total due BLM \$ 20.00

**TO ALL WHOM IT MAY CONCERN:**

RECEIPT # 338855

1. The undersigned certifies that at least \$100 per claim was expended for development, labor and improvements, or equivalent value added, as the annual assessment work for the assessment year ending September 1, 2015 for the following contiguous unpatented mining claim(s), located in the County of YAVAPAI, in the State of ARIZONA.

BLM Serial No.	Name of Claim	Tp	Rg	Sec	Mer	County Recordation Book and Page No.	Date
390560	PIANO MAN	11N	1E	6		B 4581 P 204	3/14/2008
414439	PIANO MAN 2	11N	1E	6		B 4874 P 603	4/17/2012
PHOENIX, ARIZONA 2015 AUG 31 P 3 54 RECEIVED BLM							
PHOENIX, ARIZONA 2016 JAN 26 P 1 55 RECEIVED BLM AZ STATE OFFICE							

Maint Fee Waiver Attached

2. Type of labor and improvements (specify what was done and give the total value for that labor and improvement to show at least \$100 for each claim). If a geological, geochemical, or geophysical survey was performed, as per 30 U.S.C. 28-1, reference the title of the report of survey, give cost and date of the survey and report, and indicate it was filed with the County Recorder:

Description of Work Performed	Value of Work Performed	Date Work Was Performed
Access improvement, deadfall removal, rubbish removal, general clean-up.	375 <sup>00</sup>	Nov 2014 Thru Feb 2015

3. Name and mailing address of each person who performed the labor and improvements:

Name (please print)

Current Mailing Address (please print)

CURT BARK  
OWEN WILDMAN  
\_\_\_\_\_  
\_\_\_\_\_

P.O. Box 1427 Mayer AZ 86333  
P.O. Box 1238 Mayer AZ 86333  
\_\_\_\_\_  
\_\_\_\_\_

4. Name and mailing address of each person who holds and claims the subject mining claim(s) for the valuable minerals contained therein. Be sure to indicate if there is a change of address:

Name (please print)

Current Mailing Address (please print)

CURT BARK  
OWEN WILDMAN  
BOBBY SHERON  
BRANDON GURLOCK  
DOUGLAS RHOADES  
\_\_\_\_\_  
\_\_\_\_\_

P.O. Box 1427 Mayer AZ 86333  
P.O. Box 1238 Mayer AZ 86333  
10145 E HANCOCKSON Dewey AZ 86327  
12430 E Century Ln Dewey AZ 86327  
P.O. Box 970 Chino Valley AZ 86323  
\_\_\_\_\_  
\_\_\_\_\_

2015 AUG 31 3:55  
 PHOENIX, ARIZONA  
 CLM RECEIVED

5. The undersigned testifies that on the date of August 18<sup>th</sup>, 2015, all monuments required by law were erected upon the subject claim(s), and all notices required by law were posted on the subject claim(s) or copies thereof were in place, and at said date, each corner monument bore or contained



Aug 28, 2015

To BLM - Phx

Re: PIANOMAN AMC 390560  
PIANOMAN 2 AMC 414439

- ENCLOSED:
- 1) MAINT Fee Waiver Cert
  - 2) Affidavit of Annual Assessment Work
  - 3) Payment - MO for 2000 (2 Claims)
  - 4) TRANSFER of ownership

from Nolan Akin  
to BRANDON Gerlock

Notarized Quit Claim Deeds for  
AMC 390560  
AMC 414439

Payment - MO FOR TRANS - 2000

PHOENIX, ARIZONA

2016 JAN 26 P 1:54

RECEIVED  
BLM AZ STATE OFFICE

RECEIVED  
RECEIVED  
BLM AZ STATE OFFICE  
2015 AUG 31 P 3:54 FEB -2 P 3:18  
PHOENIX, ARIZONA



When Recorded, MAIL TO:

X CURTIS BORK  
P.O. Box 1427  
Mayer AZ 86333

2015-0042778 QCD Page: 1 of 2  
09/08/2015 10:03:17 AM  
Leslie M. Hoffman  
OFFICIAL RECORDS OF YAVAPAI COUNTY \$15.00  
CURTIS BORK



GRANTOR:

Nolan Akin

GRANTEES:

BRANDON Gerlock

RECEIVED  
CLM AZ STATE OFFICE  
2016 JAN 26 P 1:51  
TUBAC, ARIZONA

RECEIVED  
CLM AZ STATE OFFICE  
2016 FEB -2 P 3:18  
TUBAC, ARIZONA

**QUIT CLAIM DEED**

Piano Man 1

FOR VALUABLE CONSIDERATION, the sufficiency and receipt of which is hereby acknowledged, Nolan T Akin does hereby forever quit claim all his right, title and interest in the unpatented mining claims described on the supplemental attachment, attached hereto and incorporated herein by referenced, to [Signature]

IN WITNESS WHEREOF, grantor has executed this instrument as of this 23 day of August, 20 15

[Signature]


Exempt from A.R.S. 11-1133 and 11-1137(B) by A.R.S. 11-1134(A)(6)

AMC# 390560  
PIANOMAN

STATE OF TEXAS )  
 ) ss.  
County of Dallas )

SUBSCRIBED AND SWORN TO before me, a Notary Public, this 23 day of August, 20 15

By: [Signature]  
Notary Public Lydia Jaeger  
My commission Expires April 23, 2016



RECEIVED  
STATE OFFICE  
2016 JAN 26 P 1:57  
RECEIVED  
OFFICE  
PHOENIX ARIZONA  
2015 AUG 31 P 3:54

RECEIPT # 3383855

When Recorded, MAIL TO:

Curtis Bork  
P.O. Box 14217  
Mayer AZ 86333



↖

Grantor

Nolan Akin

+

x

RECEIVED  
CLM AZ STATE OFFICE  
2016 FEB -2 P 3:18  
PHOENIX, ARIZONA

~~Grantor~~

BRANDON GERLOCK

RECEIVED  
CLM AZ STATE OFFICE  
2016 JAN 29 P 1:57  
PHOENIX, ARIZONA

**QUIT CLAIM DEED**

Piano Man 2

FOR VALUABLE CONSIDERATION, the sufficiency and receipt of which is hereby acknowledged, Nolan F. Akin does hereby forever quit claim all his right, title and interest in the unpatented mining claims described on the supplemental attachment, attached hereto and incorporated herein by referenced, to [Signature]

IN WITNESS WHEREOF, grantor has executed this instrument as of this 23 day of August, 20 15

[Signature]


Exempt from A.R.S. 11-1133 and 11-1137(B) by A.R.S. 11-1134(A)(6)

AMC # 414439  
PIANO MAN 2

STATE OF TEXAS )  
 ) ss.  
County of Dallas )

SUBSCRIBED AND SWORN TO before me, a Notary Public, this 23 day of August, 20 15

By: [Signature]  
Notary Public Lydia Jaeger  
My commission Expires April 23, 2016



RECEIVED  
PHOENIX, ARIZONA  
2015 AUG 31 P 3:55  
RECEIVED  
PHOENIX, ARIZONA  
2015 AUG 31 P 3:55  
RECEIVED  
PHOENIX, ARIZONA  
2015 AUG 31 P 3:55

RECEIPT # 3383855

**DEPARTMENT OF THE INTERIOR  
BUREAU OF LAND MANAGEMENT  
MINING CLAIMS  
(MASS) Serial Register Page**

Run Date/Time: 01/21/16 12:33 PM

Page 1 c

01 10-21-1976;090STAT0090;43USC1744

Total Acres

Serial Number

Case Type 384201: PLACER CLAIM

100.000

AMC414439

Claim Name: PIANO MAN 2

Lead File Number

Case Disposition: ACTIVE

AMC414439

Required Maintenance Fee: \$775.00

Name & Address

Int Rel

AKIN NOLAN  
7380 E DANIELLE DR PRESCOTT VALLEY, AZ 86315-7726

CLAIMANT

BORK CURT  
PO BOX 1427 MAYER, AZ 86333-1427

CLAIMANT

RHOADES DOUG  
PO BOX 970 CHINO VALLEY, AZ 86323-0970

CLAIMANT

SHEARON BOBBY  
10145 E HENDERSON RD DEWEY, AZ 86327-8004

CLAIMANT

WILDMAN OWEN  
PO BOX 1238 MAYER, AZ 86333-1238

CLAIMANT

County / State

District

YAVAPAI County, AZ

PHOENIX DO

Mer Twp Rng Sec

Subdivision

14 0110N 0010E 006

NW, SW

14 0110N 0010W 001

NE, SE

Act Date	Code	Action Text	Action Remarks	Receipt Number
03/16/2012	403	LOCATION DATE		
03/19/2012	395	RECORDATION NOTICE RECD	1	2534985
08/31/2015	480	EVID OF ASSMT FILED	2015	3383855
08/25/2014	483	SMALL MINER CERT FILED	2015	
08/25/2014	480	EVID OF ASSMT FILED	2014	3112623
08/26/2013	483	SMALL MINER CERT FILED	2014	
08/26/2013	480	EVID OF ASSMT FILED	2013	2865808
08/08/2012	483	SMALL MINER CERT FILED	2013	
08/08/2012	480	EVID OF ASSMT FILED	2012	2632907
03/19/2012	484	LOCATION YEAR / MAINTENAN	2012	2534985
07/18/2012	669	LAND STATUS CHECKED		
03/19/2012	501	ACCT ADV IN LEAD FILE	AMC414439;	

Line Nr	Remarks
---------	---------

RECEIVED  
BLM AZ STATE OFFICE  
JAN 26 P 1:59  
PHOENIX, ARIZONA

DEPARTMENT OF THE INTERIOR  
BUREAU OF LAND MANAGEMENT  
MINING CLAIMS  
(MASS) Serial Register Page

Run Date/Time: 01/21/16 12:29 PM

Page 1 of 1

01 02 1976; 090 STAT 0090; 43 USC 1744

Total Acres

Serial Number

Case Type 384201: PLACER CLAIM

40.000

AMC390560

Claim Name: PIANOMAN

Lead File Number

Case Disposition: ACTIVE

AMC390560

Required Maintenance Fee: \$310.00

Name & Address

Int Rel

AKIN NOLAN  
7380 E DANIELLE DR PRESCOTT VALLEY, AZ 86315-7726

CLAIMANT

BORK CURT  
PO BOX 1427 MAYER, AZ 86333-1427

CLAIMANT

SHEARON BOBBY  
10145 E HENDERSON RD DEWEY, AZ 86327-8004

CLAIMANT

WILDMAN OWEN  
PO BOX 1238 MAYER, AZ 86333-1238

CLAIMANT

County / State

District

YAVAPAI County, AZ

PHOENIX DO

Mer Twp Rng Sec

Subdivision

14 0110N 0010E 006

NW, SW

Act Date	Code	Action Text	Action Remarks	Receipt Number
12/29/2007	403	LOCATION DATE		
03/26/2008	395	RECORDATION NOTICE RECD	1	1677773
08/31/2015	480	EVID OF ASSMT FILED	2015	3383855
08/25/2014	483	SMALL MINER CERT FILED	2015	
08/25/2014	480	EVID OF ASSMT FILED	2014	3112623
08/26/2013	483	SMALL MINER CERT FILED	2014	
08/26/2013	480	EVID OF ASSMT FILED	2013	2865808
08/08/2012	483	SMALL MINER CERT FILED	2013	
08/08/2012	480	EVID OF ASSMT FILED	2012	2632907
08/23/2011	483	SMALL MINER CERT FILED	2012	
08/23/2011	480	EVID OF ASSMT FILED	2011	2412621
08/24/2010	483	SMALL MINER CERT FILED	2011	
12/23/2010	480	EVID OF ASSMT FILED	2010	2267825
08/28/2009	682	MAINTENANCE FEE/\$140	2010	1999822
07/29/2008	582	MAINTENANCE FEE/\$125	2009	1750158
03/26/2008	484	LOCATION YEAR / MAINTENAN	2008	1677773

RECEIVED  
BLM AZ STATE OFFICE  
2016 JAN 26 P 1:56  
PHOENIX, ARIZONA

When Recorded, MAIL TO:

Curtis Bork  
P.O. Box 14217  
Mayer AZ 86333



390560  
414439

↖

Grantor

Nolan Akin

X

X

~~Grantor~~

BRANDON Gerlock

RECEIVED  
YAVAPAI STATE OFFICE  
2016 JAN 29 P 1:51  
TUCSON, ARIZONA

ENTERED  
JAN 29 2016  
BY: je

UNITED STATES  
DEPARTMENT OF THE INTERIOR  
BUREAU OF LAND MANAGEMENT

MAINTENANCE FEE WAIVER CERTIFICATION

*AA*

FORM APPROVED  
OMB NO. 1004-0114  
Expires: October 31, 2016

SEE INSTRUCTIONS ON PAGE 2

- This small miner waiver is filed for the assessment year beginning on September 1, 2015 and ending on September 1, 2016.
- The undersigned and all related parties owned ten or fewer mining claims, mill, or tunnel sites located and maintained on Federal lands in the United States of America on September 1, 2015.
- The undersigned have performed the assessment work required by law for each mining claim listed prior to filing this waiver and understand that by filing this form, the undersigned must file an affidavit of assessment work with the Bureau of Land Management (BLM) by the December 30th following the filing of this waiver.
- The undersigned understand that if the assessment work obligation has not yet come due under 30 U.S.C. 28 (for those claims in their first assessment year only), a notice of intent to hold reciting this condition must be recorded by the December 30th following the filing of this waiver.
- The undersigned understand that mill and tunnel sites may also be listed on this waiver and be waived from payment of the maintenance fee, and that a notice of intent to hold for these sites is required to be filed with the BLM by the December 30th following the filing of this waiver.
- The undersigned understand and acknowledge that pursuant to 43 U.S.C. 1212 and 18 U.S.C. 1001, the filing or recording of a false, fictitious, or fraudulent document with the BLM may result in a fine of up to \$250,000, a prison term not to exceed five years, or both.
- The mining claims, mill or tunnel sites for which this waiver from payment of the maintenance fees is requested are:

CLAIM OR SITE NAME	BLM RECORDATION SERIAL NUMBER
1. <u>PIANO MAN</u>	<u>390560</u>
2. <u>PIANO MAN 2</u>	<u>414439</u>
3.	
4.	
5.	
6.	
7.	
8.	
9.	
10.	

BLM RECEIVED  
 2015 AUG 31 P 3:55  
 PHOENIX, ARIZONA

The owner(s) (claimants) of the above mining claims and sites are:

CURT BORK  
(Owner's Name - Please Print)

P.O. Box 1427  
(Owner's Mailing Address)

*Curt Bork*  
(Owner's Signature)

MAYER AZ 86333  
(City) (State) (Zip Code)

Owen Wildman  
(Owner's Name - Please Print)

P.O. BOX 1238  
(Owner's Mailing Address)

*Owen Wildman*  
(Owner's Signature)

MAYER AZ 86333  
(City) (State) (Zip Code)

Bobby Shearon  
(Owner's Name - Please Print)

10145 E. Henderson  
(Owner's Mailing Address)

*Bobby Shearon*  
(Owner's Signature)

Dewey AZ 86327  
(City) (State) (Zip Code)

Bradon Gerstach  
(Owner's Name - Please Print)

12430 E CENTURY 2nd  
(Owner's Mailing Address)

*Bradon Gerstach*  
(Owner's Signature)

DEWEY AZ 86327  
(City) (State) (Zip Code)



**QUIT CLAIM DEED**

Piano Man 1

FOR VALUABLE CONSIDERATION, the sufficiency and receipt of which is hereby acknowledged, Nolan T Akon does hereby forever quit claim all his right, title and interest in the unpatented mining claims described on the supplemental attachment, attached hereto and incorporated herein by referenced, to [Signature]

IN WITNESS WHEREOF, grantor has executed this instrument as of this 23 day of August, 20 15

[Signature]

Exempt from A.R.S. 11-1133 and 11-1137(B) by A.R.S. 11-1134(A)(6)


AMC# 390560  
PIANOMAN

STATE OF TEXAS )  
 ) ss.  
County of Dallas )

SUBSCRIBED AND SWORN TO before me, a Notary Public, this 23 day of August, 20 15

By: [Signature]  
Notary Public Lydia Jaeger  
My commission Expires April 23, 2016

RECEIVED  
RECEIVED OFFICE  
2015 JAN 29 P 1:57  
RECEIVED  
2015 AUG 31 P 3:54  
PHOENIX ARIZONA



RECEIPT # 3383855

QUIT CLAIM DEED

Piano Man 2

FOR VALUABLE CONSIDERATION, the sufficiency and receipt of which is hereby acknowledged, Nolan F Akker does hereby forever quit claim all his right, title and interest in the unpatented mining claims described on the supplemental attachment, attached hereto and incorporated herein by referenced, to [Signature]

IN WITNESS WHEREOF, grantor has executed this instrument as of this 23 day of August, 20 15

[Signature]

Exempt from A.R.S. 11-1133 and 11-1137(B) by A.R.S. 11-1134(A)(6)


AMC # 414439  
PIANO MAN 2

STATE OF TEXAS )  
 ) ss.  
County of Dallas )

SUBSCRIBED AND SWORN TO before me, a Notary Public, this 23 day of August, 20 15

By: [Signature]  
Notary Public Lydia Jaeger  
My commission Expires April 23, 2016

RECEIVED  
BLM & BUREAU OF LAND MANAGEMENT  
PHOENIX, ARIZONA  
2015 AUG 31 P 3:55  
RECEIVED  
BLM & BUREAU OF LAND MANAGEMENT  
PHOENIX, ARIZONA  
2015 JUN 26 P 1:57



RECEIPT # 3383855

**United States Department of the Interior**  
**Bureau of Land Management**  
 LANDS/RECREATION & PLANNING  
 ONE N CENTRAL AVE  
 PHOENIX, AZ 85004 -2203  
 Phone: 602-417-9200

Receipt

No: 3383855

<b>Transaction #:</b> 3482175	
<b>Date of Transaction:</b> 09/01/2015	
<b>CUSTOMER:</b>	
CURTIS BORK PO BOX 1427 MAYER, AZ 86333-1427 US	

*to: Brenden Gerlach*

LINE #	QTY	DESCRIPTION	REMARKS	UNIT PRICE	TOTAL
1	1.00	LOCATABLE MINERALS / MINING CLAIMS-NOT NEW-UNADJUD, ONE AUTH NO. ONLY / MINING CLAIM MONEY RECEIVED <b>CASES: AMC390560/\$20.00</b>	WAIVER - 2 2016 / POL - 2 2015	- n/a -	20.00
2	1.00	LOCATABLE MINERALS / MINING CLAIMS-NOT NEW-UNADJUD, ONE AUTH NO. ONLY / MINING CLAIM MONEY RECEIVED <b>CASES: AMC390560/\$20.00</b>	TRF - 2	- n/a -	20.00
<b>TOTAL:</b>					<b>\$40.00</b>

PAYMENT INFORMATION			
1	AMOUNT:	20.00	POSTMARKED: 08/28/2015
	TYPE:	CHECK	RECEIVED: 08/31/2015
	CHECK NO:	22667292540	
	NAME:	BORK, CURT PO BOX 1427 MAYER AZ 86333-1427 US	
2	AMOUNT:	20.00	POSTMARKED: 08/28/2015
	TYPE:	CHECK	RECEIVED: 08/31/2015
	CHECK NO:	22667292551	
	NAME:	BORK, CURT PO BOX 1427 MAYER AZ 86333-1427 US	

UNITED STATES  
DEPARTMENT OF THE INTERIOR  
BUREAU OF LAND MANAGEMENT

439

*AAA*

390560  
FORM APPROVED  
OMB NO. 1004-0114  
Expires: October 31, 2016  
414439

MAINTENANCE FEE WAIVER CERTIFICATION

SEE INSTRUCTIONS ON PAGE 2

- This small miner waiver is filed for the assessment year beginning on September 1, 2014 and ending on September 1, 2015.
- The undersigned and all related parties owned ten or fewer mining claims, mill, or tunnel sites located and maintained on Federal lands in the United States of America on September 1, 2014.
- The undersigned have performed the assessment work required by law for each mining claim listed prior to filing this waiver and understand that by filing this form, the undersigned must file an affidavit of assessment work with the Bureau of Land Management (BLM) by the December 30th following the filing of this waiver.
- The undersigned understand that if the assessment work obligation has not yet come due under 30 U.S.C. 28 (for those claims in their first assessment year only), a notice of intent to hold reciting this condition must be recorded by the December 30th following the filing of this waiver.
- The undersigned understand that mill and tunnel sites may also be listed on this waiver and be waived from payment of the maintenance fee, and that a notice of intent to hold for these sites is required to be filed with the BLM by the December 30th following the filing of this waiver.
- The undersigned understand and acknowledge that pursuant to 43 U.S.C. 1212 and 18 U.S.C. 1001, the filing or recording of a false, fictitious, or fraudulent document with the BLM may result in a fine of up to \$250,000, a prison term not to exceed five years, or both.
- The mining claims, mill or tunnel sites for which this waiver from payment of the maintenance fees is requested are:

CLAIM OR SITE NAME	BLM RECORDATION SERIAL NUMBER
1. <u>PIANO MAN</u>	✓ AMC <u>390560</u>
2. <u>PIANO MAN 2</u>	AMC <u>414439</u>
3.	
4.	
5.	
6.	
7.	
8.	
9.	
10.	

RECEIVED  
BLM AZ STATE OFFICE  
2014 AUG 25 P 2:18  
PHOENIX, ARIZONA

The owner(s) (claimants) of the above mining claims and sites are:

CURTIS D. BORK  
(Owner's Name - Please Print)  
P.O. Box 1427  
(Owner's Mailing Address)

*Curtis D Bork*  
(Owner's Signature)  
MAYER AZ 86333  
(City) (State) (Zip Code)

Owen Wildman  
(Owner's Name - Please Print)  
P.O. Box 1238  
(Owner's Mailing Address)

*Owen Wildman*  
(Owner's Signature)  
MAYER AZ 86333  
(City) (State) (Zip Code)

Nolan Akin  
(Owner's Name - Please Print)  
7380 E. Danielle Dr  
(Owner's Mailing Address)

*Nolan Akin*  
(Owner's Signature)  
Prescott Valley AZ 86314  
(City) (State) (Zip Code)

Bobby Shearon  
(Owner's Name - Please Print)  
P.O. Box 325  
(Owner's Mailing Address)

*Bobby Shearon*  
(Owner's Signature)  
Dewey AZ 86327  
(City) (State) (Zip Code)

(Continued on page 2)

ENTERED  
SEP 12 2014  
BY: *DE*

NWV  
RE 9-18-14

Doug Rhodes

(Owner's Name - Please Print)

Doug Rhodes

(Owner's Signature)

P.O. Box 970

(Owner's Mailing Address)

Chino Valley

(City)

AZ

(State)

86326

(Zip Code)

(Owner's Name - Please Print)

(Owner's Signature)

(Owner's Mailing Address)

(City)

(State)

(Zip Code)

No Others

(Owner's Name - Please Print)

(Owner's Signature)

(Owner's Mailing Address)

(City)

(State)

(Zip Code)

(Owner's Name - Please Print)

(Owner's Signature)

(Owner's Mailing Address)

(City)

(State)

(Zip Code)

PHOENIX, ARIZONA  
2014 AUG 25 P 2:18  
RECEIVED  
BLM AZ STATE OFFICE

18 U.S.C. 1001 and 43 U.S.C. 1212 make it a crime for any person knowingly and willfully to make to any department or agency of the United States any false, fictitious or fraudulent statements or representations as to any matter within its jurisdiction.

INSTRUCTIONS

1. This certification is made under the provisions of 43 U.S.C. § 1744 and 30 U.S.C. §28-28k and the regulations thereunder (43 CFR Part 3830).
2. The claimant(s) must fill in the dates in paragraph 1 for the beginning and ending of the assessment year for which this waiver is sought.
3. The claimant(s) must fill in the date in paragraph 2 for the beginning of the assessment year for which this waiver is sought.
4. All claim and site names and BLM serial numbers must be listed for the mining claims, mill sites, and tunnel sites for which the waiver is sought.
5. All owners of the mining claims, mill sites, and tunnel sites and their addresses must be given.
6. This waiver form must be signed by all the claimants or their designated agent, in original form. If an agent is designated, a notarized designation of agent, signed by all of the claimants with proper address given, must be submitted with this waiver.
7. This form must be filed no later than September 1st for the upcoming assessment year in the BLM State Office where the mining claims or sites are recorded, or the waiver cannot be granted by the BLM. (Example: To obtain a waiver for the assessment year 2012, which begins on September 1, 2011, you must qualify for and file for a waiver no later than September 1, 2011, in the proper BLM State Office.)
8. For all mining claims which require assessment work, you must record an affidavit of labor on or before the December 30th immediately following the filing of this waiver. For all other mining claims or sites waived, you must record a notice of intent to hold on or before the December 30th immediately following the filing of this waiver.
9. Mill and tunnel sites may also be listed on this waiver and be waived from payment of the maintenance fee. A notice of intent to hold for these sites is required to be filed by the December 30th following the filing of this waiver.

FOR OFFICIAL USE ONLY

When Recorded Return Document to:

Owen Wildman  
P.O. Box 1238  
MAYER AZ 86333

390560  
414439

Check here is this is a change of address.

Telephone: 928-533-3013

E-mail address: coffee.gran@cablcove.net

**AFFIDAVIT OF PERFORMANCE OF ANNUAL WORK**

1. State of Arizona, County of YAVAPAI ss:

2. I (Name) Owen Wildman

3. Reside at (Address) P.O. Box 1238

City MAYER County YAVAPAI

RECEIVED  
BLM AZ STATE OFFICE  
PHOENIX, ARIZONA  
2014 AUG 25 P 2: 18  
BLM  
Date  
Stamp

State AZ Zip 86333 being duly sworn, depose and say that I am a citizen of the United States, more than eighteen years of age, and that all of the facts set forth in this affidavit, subject to the provisions and penalties of 18 U.S.C. 1001 pertaining to the filing of false, fictitious, or fraudulent statements with the United States, are true and correct according to the best of my knowledge, information and belief.

4. Owner's name and address (If not shown in Items 1-3 above).  
AS ABOVE

5. That I am personally acquainted with the mining claim(s). The work and improvements were made by and at the expense of the owner(s) of said claim(s). Said contiguous group of claims, listed on this document, are situated in the

(optional) Mining District; YAVAPAI County, Arizona.

Line No.	AMC NUMBER	CLAIM/SITE NAME	COUNTY RECORDER DATA (If available)	TWP	RNG	SEC
1	390560	PIANO MAN		11N	1E	6
2	414439	PIANO MAN 2		11N	1E	6
3						
4						
5						
6						

Form: MCF108  
Revised Jan. 2006  
Page 1 of 2

ENTERED  
AUG 27 2014  
BY: RW

RECEIVED  
BLM AZ STATE OFFICE  
PHOENIX, ARIZONA  
2014 AUG 25 P 2:18

BLM  
Date  
Stamp

7						
8						
9						
10						

6. That between the dates starting at 12 o'clock noon on September 1, 20 13 and ending at 12 o'clock noon on September 1, 20 14 at least \$ 300.00 dollars worth of work and improvements were done and performed upon said claim(s) or upon one or more of a contiguous group of claims for the benefit of all, wholly or partly outside of a contiguous group of claims for the benefit of all, not including the location work.

7. That the following persons were employed to perform the work and improvements described herein: Curt Bork, Owen Wildman, Shawn Bell Wildman, Gail Thompson, John Bennett

8. That the work and improvements performed were: Debris removal, brush cleanup, access improvement, sampling & analysis of Mineral Content.


9. Dated: 8/20/14 Signature: [Signature]

SUBSCRIBED AND SWORN TO before me, a Notary Public, this 20 day of Aug. 20 14

By: Owen Wildman

Notary Public [Signature]


My Commission Expires 2/16/18



Bureau of Land Management  
Arizona State Office

No. of Claims: 2 x \$10 = 20.00  
 Check No.: M.O. Init. ASA  
 Receipt No.: 3112623  
 For BLM Use Only

**United States Department of the Interior**  
**Bureau of Land Management**  
 LANDS/RECREATION & PLANNING  
 ONE N CENTRAL AVE  
 PHOENIX, AZ 85004 -2203  
 Phone: 602-417-9200



No: 3112623

<b>Transaction #:</b> 3204339	
<b>Date of Transaction:</b> 08/26/2014	
CUSTOMER:	
OWEN WILDMAN PO BOX 1238 MAYER, AZ 86333-1238 US	

LINE #	QTY	DESCRIPTION	REMARKS	UNIT PRICE	TOTAL
1	1.00	LOCATABLE MINERALS / MINING CLAIMS-NOT NEW-UNADJUD, ONE AUTH NO. ONLY / MINING CLAIM MONEY RECEIVED <b>CASES: AMC390560/\$20.00</b>	MAINT FEE WAIVER (2) 2015 / POL (2) 2014	- n/a -	20.00
<b>TOTAL:</b>					<b>\$20.00</b>

PAYMENT INFORMATION					
1	AMOUNT:	20.00	POSTMARKED:	08/22/2014	
	TYPE:	CHECK	RECEIVED:	08/25/2014	
	CHECK NO:	22187620710			
	NAME:	WILDMAN, OWEN PO BOX 1238 MAYER AZ 86333-1238 US			

REMARKS

This receipt was generated by the automated BLM Collections and Billing System and is a paper representation of a portion of the official electronic record contained therein.



UNITED STATES  
DEPARTMENT OF THE INTERIOR  
BUREAU OF LAND MANAGEMENT

MAINTENANCE FEE WAIVER CERTIFICATION

*ADD*

509

AMC 390560  
414439

FORM APPROVED  
OMB NO. 1004-0114  
Expires: August 31, 2013

SEE INSTRUCTIONS ON PAGE 2

- This small miner waiver is filed for the assessment year beginning on September 1, 2013 and ending on September 1, 2014.
- The undersigned and all related parties owned ten or fewer mining claims, mill, or tunnel sites located and maintained on Federal lands in the United States of America on September 1, 2013.
- The undersigned have performed the assessment work required by law for each mining claim listed prior to filing this waiver and understand that by filing this form, an affidavit of assessment work must be recorded by the December 30th following the filing of this waiver.
- The undersigned understand that if the assessment work obligation has not yet come due under 30 U.S.C. 28 (for those claims in their first assessment year only), a notice of intent to hold reciting this condition must be recorded by the December 30th following the filing of this waiver.
- The undersigned understand that mill and tunnel sites may also be listed upon this waiver and be waived from payment of the maintenance fee, and that a notice of intent to hold for these sites is required to be recorded by the December 30th immediately following the filing of this waiver.
- The undersigned understand and acknowledge that pursuant to 43 U.S.C. 1212 and 18 U.S.C. 1001, the filing or recording of a false, fictitious, or fraudulent document with the Bureau of Land Management may result in a fine of up to \$250,000, a prison term not to exceed five years, or both.
- The mining claims, mill or tunnel sites for which this waiver from payment of the maintenance fees is requested are:

CLAIM OR SITE NAME	BLM RECORDATION SERIAL NUMBER
1. PIAND MAN ✓	AMC 390560
2. PIAND MAN 2	AMC 414439
3.	
4.	
5.	
6.	
7.	
8.	
9.	
10.	

The owner(s) (claimants) of the above mining claims and sites are:

CURT BORK

(Owner's Name - Please Print)

*Curt Bork*

(Owner's Signature)

P.O. Box 1427

(Street or P.O. Box)

NOTE Address Change ✓ RT

MAYER

(City)

AZ

(State)

86333

(Zip Code)

Owen Wildman

(Owner's Name - Please Print)

*Owen Wildman*

(Owner's Signature)

P.O. Box 1238

(Street or P.O. Box)

Mayer

(City)

AZ

(State)

86333

(Zip Code)

Nolan Akin

(Owner's Name - Please Print)

*Nolan Akin*

(Owner's Signature)

7380 E. Danielle Dr

(Street or P.O. Box)

NOTE Address Change ✓ RT

Prescott Valley

(City)

AZ

(State)

86314

(Zip Code)

RECEIVED  
BLM AZ STATE OFFICE  
2013 AUG 26 P 1:16  
PHOENIX, ARIZONA

ENTERED  
SEP 18 2013

BY: *JM*

Bobby Shearon  
(Owner's Name - Please Print)

*[Signature]*  
(Owner's Signature)

P.O. Box 325  
(Street or P.O. Box)

Dewey (City) AZ 86327 (State) (Zip Code)

Doug Rhodes  
(Owner's Name - Please Print)

*[Signature]*  
(Owner's Signature)

P.O. Box 970  
(Street or P.O. Box)

Chino Valley (City) AZ 86323 (State) (Zip Code)

(Owner's Name - Please Print)

(Owner's Signature)

(Street or P.O. Box)

(City) (State) (Zip Code)

(Owner's Name - Please Print)

(Owner's Signature)

(Street or P.O. Box)

(City) (State) (Zip Code)

Title 18 U.S.C. Section 1001 and Title 43 U.S.C. Section 1212 makes it a crime for any person knowingly and willfully to make to any department or agency of the United States any false, fictitious or fraudulent statements or representations as to any matter within its jurisdiction.

INSTRUCTIONS

1. This certification is made under the provisions of §1744 of Title 43 and § 28-28k of Title 30 of the United States Code; and the regulations thereunder (43 CFR Part 3830).
2. The claimant(s) must fill in the dates in paragraph 1 for the beginning and ending of the assessment year for which this waiver is sought.
3. The claimant(s) must fill in the date in paragraph 2 for the beginning of the assessment year for which this waiver is sought.
4. All claim and site names and Bureau of Land Management (BLM) serial numbers must be listed for the mining claims, mill sites, and tunnel sites for which the waiver is sought.
5. All owners of the mining claims, mill sites, and tunnel sites and their addresses must be given.
6. This waiver form must be signed by all the claimants or their designated agent, in original form. If an agent is designated, a notarized designation of agent, signed by all of the claimants with proper address given, must be submitted with this waiver.
7. This form must be filed no later than September 1st for the upcoming assessment year in the BLM State Office where the mining claims or sites are recorded, or the waiver cannot be granted by the BLM. (Example: To obtain a waiver for the assessment year 2012, which begins on September 1, 2011, you must qualify for and file for a waiver no later than September 1, 2011, in the proper BLM State Office.)
8. For all mining claims which require assessment work, you must record an affidavit of labor on or before the December 30th immediately following the filing of this waiver. For all other mining claims or sites waived, you must record a notice of intent to hold on or before the December 30th immediately following the filing of this waiver.
9. Mill and tunnel sites may also be listed upon this waiver and be waived from payment of the maintenance fee. A notice of intent to hold for these sites is required to be filed by the December 30th following the filing of this waiver.

RECEIVED  
BLM AZ STATE OFFICE  
2013 AUG 26 11:16  
PHOENIX, ARIZONA

FOR OFFICIAL USE ONLY

When Recorded Return Document to:

CURTIS D. BORK  
P.O. Box 1427  
MAYER AZ 86333

Check here is this is a change of address. *vat*

Telephone: 660-342-3485

E-mail address: macgyver5154@yahoo.com

**AFFIDAVIT OF PERFORMANCE OF ANNUAL WORK**

1. State of Arizona, County of YAVAPAI ss:

2. I (Name) CURTIS D. BORK

3. Reside at (Address) P.O. Box 1427

City MAYER County YAVAPAI

State AZ Zip 86333 being duly sworn, depose and say that I am a citizen of the United States, more than eighteen years of age, and that all of the facts set forth in this affidavit, subject to the provisions and penalties of 18 U.S.C. 1001 pertaining to the filing of false, fictitious, or fraudulent statements with the United States, are true and correct according to the best of my knowledge, information and belief.

4. Owner's name and address (If not shown in Items 1-3 above).

*AS ABOVE*

5. That I am personally acquainted with the mining claim(s). The work and improvements were made by and at the expense of the owner(s) of said claim(s). Said contiguous group of claims, listed on this document, are situated in the

(optional) Mining District; YAVAPAI County, Arizona.

Line No.	AMC NUMBER	CLAIM/SITE NAME	COUNTY RECORDER DATA (If available)	TWP	RNG	SEC
1	390560	PIANO MAN		11N	1E	6
2	414439	PIANO MAN 2		11N	1E	6
3						
4						
5						
6						

RECEIVED  
 BLM AZ STATE OFFICE  
 2013 AUG 26 P 1:17  
 PHOENIX, ARIZONA  
 BLM  
 Date  
 Stamp

**ENTERED**  
SEP 11 2013  
BY: *AT*

RECEIVED  
BLM AZ STATE OFFICE  
2013 AUG 26 P 1:17  
PHOENIX, ARIZONA  
BLM  
Date  
Stamp

7						
8						
9						
10						

6. That between the dates starting at 12 o'clock noon on September 1, 20 12 and ending at 12 o'clock noon on September 1, 20 13 at least \$ \$25000 dollars worth of work and improvements were done and performed upon said claim(s) or upon one or more of a contiguous group of claims for the benefit of all, wholly or partly outside of a contiguous group of claims for the benefit of all, not including the location work.


7. That the following persons were employed to perform the work and improvements described herein: CURT BORK, Owen Wildman, Notan Akin, Bobby Shearon, Doug Rhodes

8. That the work and improvements performed were: General claim clean up of debris and Brush removal, sampling and analysis of mineral content, Access improvement

9. Dated: 5/8/2013 Signature: Curt Bork


SUBSCRIBED AND SWORN TO before me, a Notary Public, this 8<sup>th</sup> day of May 2013

By: Lizabell Jane Ong  
Notary Public  
My Commission Expires MARCH 19, 2016



Bureau of Land Management  
Arizona State Office

No. of Claims: 2 x \$10 = 20<sup>00</sup>  
Check No.: M.O. Init. AS  
Receipt No.: 2865808  
For BLM Use Only



**United States Department of the Interior**  
**Bureau of Land Management**  
 LANDS/RECREATION & PLANNING  
 ONE N CENTRAL AVE  
 PHOENIX, AZ 85004 -2203  
 Phone: 602-417-9200

Receipt

No: 2865808

<b>Transaction #:</b> 2951728	
<b>Date of Transaction:</b> 08/27/2013	
<b>CUSTOMER:</b>	
	CURTIS BORK PO BOX 1427 MAYER, AZ 86333-1427 US

LINE #	QTY	DESCRIPTION	REMARKS	UNIT PRICE	TOTAL
1	1.00	LOCATABLE MINERALS / MINING CLAIMS-NOT NEW-UNADJUD, ONE AUTH NO. ONLY / MINING CLAIM MONEY RECEIVED <b>CASES: AMC390560/\$20.00</b>	MAINT FEE WAIVER (2) 2014 / POL (2) 2013	- n/a -	20.00
<b>TOTAL:</b>					<b>\$20.00</b>

PAYMENT INFORMATION					
1	AMOUNT:	20.00	POSTMARKED:	08/23/2013	
	TYPE:	CHECK	RECEIVED:	08/26/2013	
	CHECK NO:	21217361916			
	NAME:	BORK, CURTIS PO BOX 1427 MAYER AZ 86333-1427 US			

<b>REMARKS</b>

This receipt was generated by the automated BLM Collections and Billing System and is a paper representation of a portion of the official electronic record contained therein.

STATES  
DEPARTMENT OF THE INTERIOR  
BUREAU OF LAND MANAGEMENT

MAINTENANCE FEE WAIVER CERTIFICATION

AMC 390560  
AMC 414439  
AMC 402473  
FORM APPROVED  
OMB NO. 1004-0114  
Expires: August 31, 2013

169

SEE INSTRUCTIONS ON PAGE 2

PB

- This small miner waiver is filed for the assessment year beginning on September 1, 2012 and ending on September 1, 2013.
- The undersigned and all related parties owned ten or fewer mining claims, mill, or tunnel sites located and maintained on Federal lands in the United States of America on September 1, 2012.
- The undersigned have performed the assessment work required by law for each mining claim listed prior to filing this waiver and understand that by filing this form, the undersigned must file an affidavit of assessment work with the Bureau of Land Management (BLM) by the December 30th following the filing of this waiver.
- The undersigned understand that if the assessment work obligation has not yet come due under 30 U.S.C. 28 (for those claims in their first assessment year only), a notice of intent to hold reciting this condition must be recorded by the December 30th following the filing of this waiver.
- The undersigned understand that mill and tunnel sites may also be listed on this waiver and be waived from payment of the maintenance fee, and that a notice of intent to hold for these sites is required to be filed with the BLM by the December 30th following the filing of this waiver.
- The undersigned understand and acknowledge that pursuant to 43 U.S.C. 1212 and 18 U.S.C. 1001, the filing or recording of a false, fictitious, or fraudulent document with the BLM may result in a fine of up to \$250,000, a prison term not to exceed five years, or both.
- The mining claims, mill or tunnel sites for which this waiver from payment of the maintenance fees is requested are:

CLAIM OR SITE NAME	BLM RECORDATION SERIAL NUMBER
1. <u>PIANO MAN</u> ✓	<u>AMC 390560</u>
2. <u>PIANO MAN 2</u>	<u>AMC 414439</u>
3. <u>MUSTARD Seed No 1</u>	<u>AMC 402473</u>
4.	
5.	
6.	
7.	
8.	
9.	
10.	

RECEIVED  
BLM AZ STATE OFFICE  
2012 AUG - 8 P 2:49  
PHOENIX, ARIZONA

The owner(s) (claimants) of the above mining claims and sites are:

CURT BORK  
(Owner's Name - Please Print)  
GENERAL Delivery  
(Owner's Mailing Address) *updated Address*

Curt Bork  
(Owner's Signature)  
Mayer AZ 86333  
(City) (State) (Zip Code)

Owen Wildman  
(Owner's Name - Please Print)  
P.O. Box 1238  
(Owner's Mailing Address)

Owen Wildman  
(Owner's Signature)  
Mayer AZ 86333  
(City) (State) (Zip Code)

Nolan Akin  
(Owner's Name - Please Print) *AUG 20 2012*  
8816 E Highway 69  
(Owner's Mailing Address) *updated Address*

Nolan Akin  
(Owner's Signature)  
Prescott Valley AZ 86314  
(City) (State) (Zip Code)

Bobby Shearon  
(Owner's Name - Please Print)  
P.O. Box 325  
(Owner's Mailing Address)

Bobby Shearon  
(Owner's Signature)  
Dewey AZ 86327  
(City) (State) (Zip Code)

(Continued on page 2)

ENTERED INTO COMPUTER 8/28/2012

Doug Rhoades  
(Owner's Name - Please Print)

Douglas D Rhoades  
(Owner's Signature)

P.O. Box 970  
(Owner's Mailing Address)

Chino Valley AZ 86323  
(City) (State) (Zip Code)

(Owner's Name - Please Print)

(Owner's Signature)

(Owner's Mailing Address)

(City) (State) (Zip Code)

(Owner's Name - Please Print)

(Owner's Signature)

(Owner's Mailing Address)

(City) (State) (Zip Code)

(Owner's Name - Please Print)

(Owner's Signature)

(Owner's Mailing Address)

(City) (State) (Zip Code)

18 U.S.C. 1001 and 43 U.S.C. 1212 make it a crime for any person knowingly and willfully to make to any department or agency of the United States any false, fictitious or fraudulent statements or representations as to any matter within its jurisdiction.

INSTRUCTIONS

1. This certification is made under the provisions of 43 U.S.C. § 1744 and 30 U.S.C. §28-28k and the regulations thereunder (43 CFR Part 3830).
2. The claimant(s) must fill in the dates in paragraph 1 for the beginning and ending of the assessment year for which this waiver is sought.
3. The claimant(s) must fill in the date in paragraph 2 for the beginning of the assessment year for which this waiver is sought.
4. All claim and site names and BLM serial numbers must be listed for the mining claims, mill sites, and tunnel sites for which the waiver is sought.
5. All owners of the mining claims, mill sites, and tunnel sites and their addresses must be given.
6. This waiver form must be signed by all the claimants or their designated agent, in original form. If an agent is designated, a notarized designation of agent, signed by all of the claimants with proper address given, must be submitted with this waiver.
7. This form must be filed no later than September 1st for the upcoming assessment year in the BLM State Office where the mining claims or sites are recorded, or the waiver cannot be granted by the BLM. (Example: To obtain a waiver for the assessment year 2012, which begins on September 1, 2011, you must qualify for and file for a waiver no later than September 1, 2011, in the proper BLM State Office.)
8. For all mining claims which require assessment work, you must record an affidavit of labor on or before the December 30th immediately following the filing of this waiver. For all other mining claims or sites waived, you must record a notice of intent to hold on or before the December 30th immediately following the filing of this waiver.
9. Mill and tunnel sites may also be listed on this waiver and be waived from payment of the maintenance fee. A notice of intent to hold for these sites is required to be filed by the December 30th following the filing of this waiver.

RECEIVED  
BLM AZ STATE OFFICE  
2012 AUG - 8 2:49  
PHOENIX, ARIZONA

FOR OFFICIAL USE ONLY

Return Mail to

CURT BORK  
GENERAL DELIVERY  
MAYER AZ 86333

Thank you



Return Mail to

CURT BORK

General Delivery

Mayer AZ 86333

Thank you

Bork  
General Delivery  
Mayer AZ

MAINT  
Fee  
WAIVER

Dept of Interior  
BLM

One N. Central Ave Suite 800

Phoenix AZ 85004

85004442700

PHOENIX AZ 85004  
03 AUG 2012 09:01

RECEIVED  
STATE OFFICE  
BLM AZ  
2012 AUG -8 P 2:49  
PHOENIX, ARIZONA



Bork  
General delivery  
Mayer AZ

Maint  
Fee  
Waiver

Dept of Interior

BLM

One N. Central Ave Suite 800

Phoenix AZ 85004

85004442700

PHOENIX AZ 850  
07 AUG 2012 09:01



RECEIVED  
BLM AZ STATE OFFICE  
2012 AUG - 8 P 2:49  
PHOENIX, ARIZONA

When Recorded Return Document to:

CURT BORK  
General Delivery  
MAYER AZ 86333

Check here is this is a change of address.

Telephone: 660-342-3485

E-mail address: MACGYVER 5154@YAHOO.COM

**AFFIDAVIT OF PERFORMANCE OF ANNUAL WORK**

1. State of Arizona, County of YAVAPAI ss:


2. I (Name) CURT BORK

3. Reside at (Address) General Delivery

City MAYER County YAVAPAI

State AZ Zip 86333 being duly sworn, depose and say that I am a citizen of the United States, more than eighteen years of age, and that all of the facts set forth in this affidavit, subject to the provisions and penalties of 18 U.S.C. 1001 pertaining to the filing of false, fictitious, or fraudulent statements with the United States, are true and correct according to the best of my knowledge, information and belief.

4. Owner's name and address (If not shown in Items 1-3 above). AS ABOVE



5. That I am personally acquainted with the mining claim(s). The work and improvements were made by and at the expense of the owner(s) of said claim(s). Said contiguous group of claims, listed on this document, are situated in the

N Bradshaw (optional) Mining District; YAVAPAI County, Arizona.

Line No.	AMC NUMBER	CLAIM/SITE NAME	COUNTY RECORDER DATA (If available)	TWP	RNG	SEC
1	390560	PIANO MAN	3/14/2008 Book 4581 Page 204	11N	1E	6
2	414439	PIANO MAN 2	4/17/2012 Book 4874 Page 603	11N	1E	6
3	402473	MUSTARD Secd No 1	12/31/2010 Book 4780 Page 329	12N	1E	5
4						
5						
6						

RECEIVED  
BLM AZ STATE OFFICE  
2012 AUG 16 A 10:53  
PHOENIX, ARIZONA

BLM  
Date  
Stamp

7							
8							
9							
10							

6. That between the dates starting at 12 o'clock noon on September 1, 20 12 <sup>(2011) OAB</sup> and ending at 12 o'clock noon on September 1, 20 12 at least \$ 450<sup>00</sup> dollars worth of work and improvements were done and performed upon said claim(s) or upon one or more of a contiguous group of claims for the benefit of all, wholly or partly outside of a contiguous group of claims for the benefit of all, not including the location work.


7. That the following persons were employed to perform the work and improvements described herein: CURT BORK, Owen Wildman, Gail Thompson, Nolan Akin, Bobby Shearon, Doug Rhoades

8. That the work and improvements performed were: ACCESS IMPROVEMENT, RUBBISH REMOVAL, dead fall removal,

9. Dated: 8/14/2012 Signature: [Signature]

SUBSCRIBED AND SWORN TO before me, a Notary Public, this 14 day of Aug 20 12

By: [Signature]  
Notary Public [Signature]  
My Commission Expires MARCH 19 2016



Bureau of Land Management  
Arizona State Office  
[www.az.blm.gov](http://www.az.blm.gov)

No. of Claims: 3 x \$10 = 30<sup>00</sup>  
Check No.: M.D. Init. AGH  
Receipt No.: 2632907  
For BLM Use Only

**DEPARTMENT OF THE INTERIOR  
BUREAU OF LAND MANAGEMENT  
MINING CLAIMS**

Run Date/Time: 08/09/2012 11:25 AM

**(LIVE) Serial Register Page**

Page 1 of 1

01 10-21-1976;090STAT0090;43USC1744  
Case Type 384201: PLACER CLAIM  
Claim Name: PIANO MAN  
Commodity :  
Case Disposition: ACTIVE  
Required Maintenance Fee: \$280.00

**AUG 09 2012**

Total Acres  
**40.000**

Serial Number  
**AMC390560**  
Lead File Number  
**AMC390560**

*\* Has there been a change of Address for these two claimants?  
If so Please send BLM something in writing and do reference your Amc Numbers. pa*

Name & Address	General Delivery	Mayer AZ 86333	Int Rel	% Interest
* BORK CURT SHEARON BOBBY WILDMAN OWEN	RR 1 BOX 105H PO BOX 325 PO BOX 1238	<del>ARBELA, MO 63432-9784</del> DEWEY, AZ 86327-0325 MAYER, AZ 86333-1238	CLAIMANT CLAIMANT CLAIMANT	0.0000000 0.0000000 0.0000000
* AKIN NOLAN	<del>8052 E PRESCOTT RD</del> 8316 E Hwy 69	PRESCOTT VALLEY, AZ 86314-8414	CLAIMANT	0.0000000
Mer Twp Rng Sec	Quadrant	District/Field Office	County	
14 0110N 0010E 006	NW SW	HASSAYAMPA FO	YAVAPAI	

Act Date	Code	Action	Action Remarks	Receipt Number
12/29/2007	403	LOCATION DATE		
03/26/2008	395	RECORDATION NOTICE RECD	1	1677773
08/23/2011	483	SMALL MINER CERT FILED	2012	
08/23/2011	480	EVID OF ASSMT FILED	2011	2412621
08/24/2010	483	SMALL MINER CERT FILED	2011	
12/23/2010	480	EVID OF ASSMT FILED	2010	2267825
08/28/2009	682	MAINTENANCE FEE/\$140	2010	1999822
07/29/2008	582	MAINTENANCE FEE/\$125	2009	1750158
03/26/2008	484	LOCATION YEAR / MAINTENANCE	2008	1677773
06/22/2012	396	TRF OF INTEREST FILED	3MOTE ROBERT	2595766
06/22/2012	396	TRF OF INTEREST FILED	4MOTE ROBERT	2595766
06/22/2012	396	TRF OF INTEREST FILED	2MOTE ROBERT	2595766
06/22/2012	396	TRF OF INTEREST FILED	MOTE ROBERT	2595766
03/11/2011	396	TRF OF INTEREST FILED	BALL NICK	2308176
03/11/2011	396	TRF OF INTEREST FILED	MITCHELL ROBERT	2308
07/29/2008	669	LAND STATUS CHECKED		
03/26/2008	501	ACCT ADV IN LEAD FILE	AMC390560;	
03/14/2008	404	COUNTY RECORDATION	0;4581;204	

RECEIVED  
BLM AZ STATE OFFICE  
PHOENIX, ARIZONA  
AUG 15 10:53

Line Nr Remarks

*Yes, the claimants above have incurred address changes as annotated above and as indicated on the maintenance fee waiver received by you 8 Aug 2012. → relative to AMC 390560 LYO Book 15 Aug 2012*

**3-Addresses Updated  
ENTERED INTO COMPUTER**

**AUG 20 2012 pa**

*Also — Doug Rhoades (AMC 414439) incurred an address change to P.O. Box 970 Chino Valley AZ 86323 LYO Book 15 Aug 2012*

NO WARRANTY IS MADE BY BLM  
FOR USE OF THE DATA FOR  
PURPOSES NOT INTENDED BY BLM

**United States Department of the Interior**  
**Bureau of Land Management**  
 LANDS/RECREATION & PLANNING  
 ONE N CENTRAL AVE  
 PHOENIX, AZ 85004 -2203  
 Phone: 602-417-9200

Receipt

No: 2632907

<b>Transaction #:</b> 2713443	
<b>Date of Transaction:</b> 08/17/2012	
<b>CUSTOMER:</b>	
CURT BORK GENERAL DELIVERY MAYER, AZ 86333-9999 US	

LINE #	QTY	DESCRIPTION	REMARKS	UNIT PRICE	TOTAL
1	1.00	LOCATABLE MINERALS / MINING CLAIMS-NOT NEW-UNADJUD, ONE AUTH NO. ONLY / MINING CLAIM MONEY RECEIVED <b>CASES: AMC390560/\$30.00</b>	POL (3) 2012	- n/a -	30.00
<b>TOTAL:</b>					<b>\$30.00</b>

PAYMENT INFORMATION			
1	<b>AMOUNT:</b>	30.00	<b>POSTMARKED:</b> N/A
	<b>TYPE:</b>	CHECK	<b>RECEIVED:</b> 08/16/2012
	<b>CHECK NO:</b>	20334801407	
	<b>NAME:</b>	BORK, CURT GENERAL DELIVERY MAYER AZ 86333-9999 US	

REMARKS

This receipt was generated by the automated BLM Collections and Billing System and is a paper representation of a portion of the official electronic record contained therein.

### Customer Name Update Screen

System ID: MC

Name: RHOADES DOUG Lookup

Proprietor #: 2327329 Renumber To:

Category: P - PRIVATE

Address: PO BOX 970

City: CHINO VALLEY

State: AZ

Zip: 863230970

UNDELIVERABLE

*Address Updated Per Requested*  
**ENTERED INTO COMPUTER**  
**AUG 20 2012** *PB*

Customer details successfully saved for Customer Id 2327329



**List of Proprietors**

RHOADES DOUG[2327329], 1728 E PERKINSVILLE RD, , CHINO VALLEY, AZ, 863235761, P, MATCHED

Select

Cancel

**List of Proprietors**

BORK CURT[2315041], RR 1 BOX 185H, , ARBELA, MO, 634329784, P, MATCHED  
BORK CURT[2334136], GENERAL DELIVERY, , MAYER, AZ, 863339999, P, MATCHED

*Keep*

*AUG 20 2012 9:56 AM called Rick S. to consolidate Address  
keep Gen. Delivery address, ps*

Select

Cancel

Bork  
General Delivery

Myer AZ 86333

RECEIVED  
BLM AZ STATE OFFICE  
2012 AUG 16 A 10:53  
PHOENIX, ARIZONA

PHOENIX AZ 852

15 AUG 2012 PM 4 L



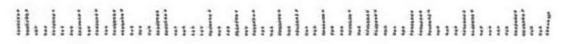
Dept of Interior

BLM

One N Central Ave Suite 800

Phoenix AZ 85004

85004442700



Bork  
General Delivery  
AYER AZ 86333

RECEIVED  
BLM AZ STATE OFFICE  
2012 AUG 16 A 10:53  
PHOENIX, ARIZONA

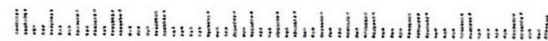
PHOENIX AZ 852

15 AUG 2012 PM 4 L



Dept of Interior  
BLM  
One N Central Ave Suite 800  
Phoenix AZ 85004

85004442700



**List of Proprietors**

AKIN NOLAN[2327296], 8816 E HWY 69, , PRESCOTT VALLEY, AZ, 86314, P, NOMATCH

*↑ updated Address*

AUG 20 2012 *YB*

Select

Cancel

List of Proprietors
AKIN NOLAN[2327296], 8052 E PRESCOTT RD, , PRESCOTT VALLEY, AZ, 863148414, P, MATCHED

*↑ Previous Address*

Select

Cancel

V02 3 1815

UNITED STATES  
DEPARTMENT OF THE INTERIOR  
BUREAU OF LAND MANAGEMENT

MAINTENANCE FEE WAIVER CERTIFICATION

*file*

FORM APPROVED  
OMB NO. 1004-0114  
Expires: August 31, 2013

392

SEE INSTRUCTIONS ON PAGE 2

AMC 390560

1. This small miner waiver is filed for the assessment year beginning on September 1, 2011 and ending on September 1, 2012.
2. The undersigned and all related parties owned ten or fewer mining claims, mill, or tunnel sites located and maintained on Federal lands in the United States of America on September 1, 2011.
3. The undersigned have performed the assessment work required by law for each mining claim listed prior to filing this waiver and understand that by filing this form, an affidavit of assessment work must be recorded by the December 30th following the filing of this waiver.
4. The undersigned understand that if the assessment work obligation has not yet come due under 30 U.S.C. 28 (for those claims in their first assessment year only), a notice of intent to hold reciting this condition must be recorded by the December 30th following the filing of this waiver.
5. The undersigned understand that mill and tunnel sites may also be listed upon this waiver and be waived from payment of the maintenance fee, and that a notice of intent to hold for these sites is required to be recorded by the December 30th immediately following the filing of this waiver.
6. The undersigned understand and acknowledge that pursuant to 43 U.S.C. 1212 and 18 U.S.C. 1001, the filing or recording of a false, fictitious, or fraudulent document with the Bureau of Land Management may result in a fine of up to \$250,000, a prison term not to exceed five years, or both.
7. The mining claims, mill or tunnel sites for which this waiver from payment of the maintenance fees is requested are:

CLAIM OR SITE NAME	BLM RECORDATION SERIAL NUMBER
1. Piano Man	✓ 390560
2.	
3.	
4.	
5.	
6.	
7.	
8.	
9.	
10.	

The owner(s) (claimants) of the above mining claims and sites are:

Curt Bork  
(Owner's Name - Please Print)

*Curt Bork*

(Owner's Signature)

15545 Bombay Blvd  
(Street or P.O. Box)

South Beloit IL 61080  
(City) (State) (Zip Code)

Robert Mote  
(Owner's Name - Please Print)

*Robert L. Mote*

(Owner's Signature)

7905 SW Elmwood St  
(Street or P.O. Box)

Tigard OR 97223  
(City) (State) (Zip Code)

(Owner's Name - Please Print)

(Street or P.O. Box)

(City) (State) (Zip Code)

RECEIVED  
BLM AZ STATE OFFICE  
2011 AUG 23 A 8:09  
PHOENIX, ARIZONA

ENTERED INTO COMPUTER  
8/29/2011 TB

(Owner's Name - Please Print)	(Owner's Signature)		
(Street or P.O. Box)	(City)	(State)	(Zip Code)
(Owner's Name - Please Print)	(Owner's Signature)		
(Street or P.O. Box)	(City)	(State)	(Zip Code)
(Owner's Name - Please Print)	(Owner's Signature)		
(Street or P.O. Box)	(City)	(State)	(Zip Code)
(Owner's Name - Please Print)	(Owner's Signature)		
(Street or P.O. Box)	(City)	(State)	(Zip Code)

Title 18 U.S.C. Section 1001 and Title 43 U.S.C. Section 1212 makes it a crime for any person knowingly and willfully to make to any department or agency of the United States any false, fictitious or fraudulent statements or representations as to any matter within its jurisdiction.

**INSTRUCTIONS**

1. This certification is made under the provisions of §1744 of Title 43 and § 28-28k of Title 30 of the United States Code; and the regulations thereunder (43 CFR Part 3830).
2. The claimant(s) must fill in the dates in paragraph 1 for the beginning and ending of the assessment year for which this waiver is sought.
3. The claimant(s) must fill in the date in paragraph 2 for the beginning of the assessment year for which this waiver is sought.
4. All claim and site names and Bureau of Land Management (BLM) serial numbers must be listed for the mining claims, mill sites, and tunnel sites for which the waiver is sought.
5. All owners of the mining claims, mill sites, and tunnel sites and their addresses must be given.
6. This waiver form must be signed by all the claimants or their designated agent, in original form. If an agent is designated, a notarized designation of agent, signed by all of the claimants with proper address given, must be submitted with this waiver.
7. This form must be filed no later than September 1st for the upcoming assessment year in the BLM State Office where the mining claims or sites are recorded, or the waiver cannot be granted by the BLM. (Example: To obtain a waiver for the assessment year 2012, which begins on September 1, 2011, you must qualify for and file for a waiver no later than September 1, 2011, in the proper BLM State Office.)
8. For all mining claims which require assessment work, you must record an affidavit of labor on or before the December 30th immediately following the filing of this waiver. For all other mining claims or sites waived, you must record a notice of intent to hold on or before the December 30th immediately following the filing of this waiver.
9. Mill and tunnel sites may also be listed upon this waiver and be waived from payment of the maintenance fee. A notice of intent to hold for these sites is required to be filed by the December 30th following the filing of this waiver.

RECEIVED  
 BLM AZ STATE OFFICE  
 2011 AUG 22 A 8:09  
 PHOENIX, ARIZONA  
 FOR OFFICIAL USE ONLY



When Recorded Return Document to:

Robert Mote  
 7905 SW Elmwood St.  
 Tigard, OR 97223

Check here is this is a change of address.

Telephone: 503-936-1443

E-mail address: bob@nwdetectors.com

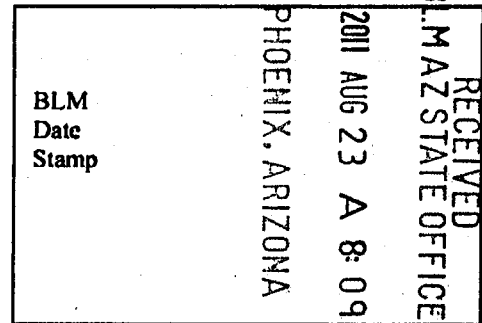
**AFFIDAVIT OF PERFORMANCE OF ANNUAL WORK**

1. State of Arizona, County of Yavapai ss:

2. I (Name) Robert Mote

3. Reside at (Address) 7905 SW Elmwood St.

City Tigard County Washington



State OR Zip 97223 being duly sworn, depose and say that I am a citizen of the United States, more than eighteen years of age, and that all of the facts set forth in this affidavit, subject to the provisions and penalties of 18 U.S.C. 1001 pertaining to the filing of false, fictitious, or fraudulent statements with the United States, are true and correct according to the best of my knowledge, information and belief.

4. Owner's name and address (if not shown in Items 1-3 above). Curt Bork, 15545 Bombay Blvd., South Beloit, IL 61080

5. That I am personally acquainted with the mining claim(s). The work and improvements were made by and at the expense of the owner(s) of said claim(s). Said contiguous group of claims, listed on this document, are situated in the

(optional) Mining District; Yavapai County, Arizona.

Line No.	AMC NUMBER	CLAIM/SITE NAME	COUNTY RECORDER DATA (If available)	TWP	RNG	SEC
1	39056010	Piapo Mar				
3						
4						
5						
6						

RECEIVED  
BLM AZ STATE OFFICE

2011 AUG 23 A 8:09  
PHOENIX, ARIZONA

BLM  
Date  
Stamp

7						
8						
9						
10						

6. That between the dates starting at 12 o'clock noon on September 1, 20 10 and ending at 12 o'clock noon on September 1, 20 11 at least \$ 300 dollars worth of work and improvements were done and performed upon said claim(s) or upon one or more of a contiguous group of claims for the benefit of all, wholly or partly outside of a contiguous group of claims for the benefit of all, not including the location work.

7. That the following persons were employed to perform the work and improvements described herein: \_\_\_\_\_  
 Bob Mote, Curt Bork, Lou Roggio

8. That the work and improvements performed were: Clean-up, Surveying and installing the claim markers  
 at the 4 corners

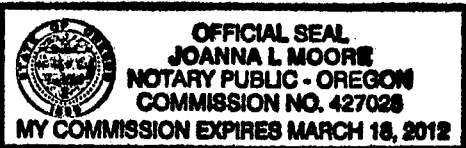
9. Dated: Aug. 16, 2011 Signature: Robert L. Mote

SUBSCRIBED AND SWORN TO before me, a Notary Public, this 16 day of August 20 11.

By: Robert L. Mote

Notary Public Joanna L. Moore

My Commission Expires 03/18/2012



Bureau of Land Management  
 Arizona State Office  
[www.az.blm.gov](http://www.az.blm.gov)

No. of Claims: 1 x \$10 = 10  
 Check No.: 2046 Init. JLM  
 Receipt No.: 2412621  
 For BLM Use Only



Flat Rate Mailing Envelope

Apply Prior

United States Postal Service®  
**DELIVERY CONFIRMATION™**



0311 0240 0001 6302 1552



1006

85004

U.S. POSTAGE  
PAID  
BELOIT, WI  
53511  
AUG 18, 11  
AMOUNT

**\$5.65**  
00015569-05

BELOIT, WISCONSIN  
2011 AUG 22 P 1:06  
PHOENIX, ARIZONA

United States Department of the Interior

Bureau of Land Management  
 LANDS/RECREATION & PLANNING  
 ONE N CENTRAL AVE  
 PHOENIX, AZ 85004 -2203  
 Phone: 602-417-9200

Receipt

No: 2412621

<b>Transaction #:</b> 2487975	
<b>Date of Transaction:</b> 08/23/2011	
<b>CUSTOMER:</b>	
ROBERT L MOTE 7905 SW ELMWOOD ST TIGARD,OR 97223-9064 US	

LINE #	QTY	DESCRIPTION	REMARKS	UNIT PRICE	TOTAL
1	1.00	LOCATABLE MINERALS / MINING CLAIMS-NOT NEW-UNADJUD,ONE AUTH NO. ONLY / MINING CLAIM MONEY RECEIVED <b>CASES: AMC390560/\$10.00</b>	POL 2011/1 WAV	- n/a -	10.00
<b>TOTAL:</b>					<b>\$10.00</b>

PAYMENT INFORMATION			
1	AMOUNT:	10.00	POSTMARKED: 08/18/2011
	TYPE:	CHECK	RECEIVED: 08/23/2011
	CHECK NO:	2046	
	NAME:	NORTHWEST DETECTOR SALES 7905 SW ELMWOOD ST TIGARD OR 97223-9064 US	

REMARKS

This receipt was generated by the automated BLM Collections and Billing System and is a paper representation of a portion of the official electronic record contained therein.

AMC 400317  
 AMC 390560  
 AMC 394560

When Recorded Return Document to:

\_\_\_\_\_  
 \_\_\_\_\_  
 \_\_\_\_\_

Check here is this is a change of address.

Telephone: \_\_\_\_\_

E-mail address: \_\_\_\_\_

**AFFIDAVIT OF PERFORMANCE OF ANNUAL WORK**

1. State of Arizona, County of Maricopa ss:


2. I (Name) Robert Mitchell

3. Reside at (Address) 4150 W. EVANS DR.

City Phoenix County Maricopa

State AZ Zip 85053 being duly sworn, depose and say that I am a citizen of the United States, more than eighteen years of age, and that all of the facts set forth in this affidavit, subject to the provisions and penalties of 18 U.S.C. 1001 pertaining to the filing of false, fictitious, or fraudulent statements with the United States, are true and correct according to the best of my knowledge, information and belief.

4. Owner's name and address (If not shown in Items 1-3 above). Same



5. That I am personally acquainted with the mining claim(s). The work and improvements were made by and at the expense of the owner(s) of said claim(s). Said contiguous group of claims, listed on this document, are situated in the

(optional) Mining District; \_\_\_\_\_ County, Arizona.

Line No.	AMC NUMBER	CLAIM/SITE NAME	COUNTY RECORDER DATA (If available)	TWP	RNG	SEC
1	400317	Finch	B4732 P857	13N	4W	1
2	390560	Piano Man		11N	1E	6
3	394560	Enduring Freedom		9N	2W	9,10
4						
5						
6						

Form: MCF108  
 Revised Jan. 2006  
 Page 1 of 2

ENTERED INTO COMPUTER

RECEIVED  
 MARICOPA STATE OFFICE  
 2010 DEC 23 A 10:59  
 PHOENIX, ARIZONA  
 BLM  
 Date  
 Stamp

7						
8						
9						
10						

6. That between the dates starting at 12 o'clock noon on September 1, 20 09 and ending at 12 o'clock noon on September 1, 20 10 at least \$ 500.00 dollars worth of work and improvements were done and performed upon said claim(s) or upon one or more of a contiguous group of claims for the benefit of all, wholly or partly outside of a contiguous group of claims for the benefit of all, not including the location work.

7. That the following persons were employed to perform the work and improvements described herein: Robert Mitchell, Jill Mitchell, Nick Ball, Chris Ball

8. That the work and improvements performed were: Road repair, washing of placer gravels, public trash removal

9. Dated: 12-22-10 Signature: Robert Mitchell

SUBSCRIBED AND SWORN TO before me, a Notary Public, this 22<sup>nd</sup> day of December 20 10

By: Robert Jay Mitchell

Notary Public [Signature]

My Commission Expires 05/04/2012



Bureau of Land Management  
 Arizona State Office  
[www.az.blm.gov](http://www.az.blm.gov)

No. of Claims: 3 x \$10 = 3000  
 Check No.: 1694 Init. SC  
 Receipt No.: 2267825  
 For BLM Use Only

**United States Department of the Interior**  
**Bureau of Land Management**  
 LANDS/RECREATION & PLANNING  
 ONE N CENTRAL AVE  
 PHOENIX, AZ 85004 -2203  
 Phone: :

Receipt

No:

2267825

<b>Transaction #:</b> 2339433	
<b>Date of Transaction:</b> 12/23/2010	
CUSTOMER:	
ROBERT MITCHELL 4150 W EVANS DR PHOENIX, AZ 85053-5326 US	

LINE #	QTY	DESCRIPTION	REMARKS	UNIT PRICE	TOTAL
1	1.00	LOCATABLE MINERALS / MINING CLAIMS-NOT NEW-UNADJUD, ONE AUTH NO. ONLY / MINING CLAIM MONEY RECEIVED CASES: AMC400317/\$30.00	POL (3)	- n/a -	30.00
<b>TOTAL:</b>					<b>\$30.00</b>

PAYMENT INFORMATION					
1	AMOUNT:	30.00	POSTMARKED:	N/A	
	TYPE:	CHECK	RECEIVED:	12/23/2010	
	CHECK NO:	1694			
	NAME:	MITCHELL, ROBERT 4150 W EVANS DR PHOENIX AZ 85053-5326 US			

REMARKS

This receipt was generated by the automated BLM Collections and Billing System and is a paper representation of a portion of the official electronic record contained therein.

UNITED STATES  
DEPARTMENT OF THE INTERIOR  
BUREAU OF LAND MANAGEMENT

**CREDIT CARD PAYMENT**  
**For Mining Claim Maintenance Fee**

THIS IS A CHANGE OF ADDRESS

AMC 390560  
AMC 394560

TELEPHONE SUBMISSION - ACCURACY OF THE BELOW INFORMATION IS THE RESPONSIBILITY OF THE CLAIMANT/OWNER

NAME ROBERT MITCHELL  
ADDRESS 4150 W EVANS DR  
CITY PHX STATE AZ ZIP 85053  
PHONE # 602 - 938-9014

SEND RECEIPT TO  Above address  
 Other (Include Name and Mailing Address):

\_\_\_\_\_  
\_\_\_\_\_  
\_\_\_\_\_

AMC NUMBER  
390560  
394560

CLAIM/SITE NAME  
PIANOMAN  
ENDURING FREEDOM

2 # of Claim/Site  
x 140.00 Each  
\$ 280- Total Charged HC (INITIALS)  
RECEIPT # 1999822

DATE STAMP

RECEIVED  
BLM AZ STATE OFFICE  
2009 AUG 28 A 10: 51  
PHOENIX, ARIZONA

ENTERED  
SEP 14 2009  
DJJ

\*\*\*\*\* FOR OFFICIAL USE ONLY \*\*\*\*\*

DATE \_\_\_\_\_ INITIALS \_\_\_\_\_ VERIFIED \_\_\_\_\_



**United States Department of the Interior**  
**Bureau of Land Management**  
 BUSINESS & SUPPORT SVCS DIV  
 ONE N CENTRAL AVE SUITE 800  
 PHOENIX, AZ 85004 -4427  
 Phone: (602) 417-9200

Receipt

No: 1999822

<b>Transaction #:</b> 2064390	
<b>Date of Transaction:</b> 09/10/2009	
<b>CUSTOMER:</b>	ROBERT MITCHELL 4150 W EVANS DR PHOENIX, AZ 85053-5326 US

LINE #	QTY	DESCRIPTION	REMARKS	UNIT PRICE	TOTAL
1	1.00	LOCATABLE MINERALS / MINING CLAIMS-NOT NEW-UNADJUD, ONE AUTH NO. ONLY / MINING CLAIM MONEY RECEIVED CASES: AMC390560/\$280.00	MAINT (2) 2010	- n/a -	280.00
<b>TOTAL:</b>					<b>\$280.00</b>

PAYMENT INFORMATION			
NOTE: Items will appear on credit card statement as "Bureau of Land Mgmt CO".			
1	AMOUNT:	280.00	POSTMARKED: N/A
	TYPE:	CREDIT CARD	RECEIVED: 09/10/2009
	NAME:	MITCHELL, ROBERT 4150 W EVANS DR PHOENIX AZ 85053-5326 US	
	CARD NO:	XXXXXXXXXXXX8921	AUTH CODE: 04650B
	NAME ON CARD:	ROBERT J MITCHELL	
	EXPIRES:	10/2010	
	SIGNATURE:		

REMARKS

This receipt was generated by the automated BLM Collections and Billing System and is a paper representation of a portion of the official electronic record contained therein.

Amc 390560

UNITED STATES  
DEPARTMENT OF THE INTERIOR  
BUREAU OF LAND MANAGEMENT

CREDIT CARD PAYMENT  
FOR MINING CLAIM MAINTENANCE FEE

NAME William Ball  
ADDRESS 2005 Dineh Dr.  
CITY Prescott STATE AZ ZIP 86305  
PHONE # (928) 442-3175

[ ] THIS IS A CHANGE OF ADDRESS

AMC NUMBER

390560

CLAIM/SITE NAME

Piano Man

DATE STAMP

COUNT 1 \$ 135 INITIALS WMC

ENTERED INTO COMPUTER

JUL 30 2008 PB

TELEPHONE SUBMISSION - ACCURACY OF THE ABOVE INFORMATION  
IS THE RESPONSIBILITY OF THE CLAIMANT/OWNER

FOR OFFICIAL USE ONLY

DATE \_\_\_\_\_ INITIALS \_\_\_\_\_ VERIFIED \_\_\_\_\_

PHOENIX, ARIZONA

2008 JUL 29 P 1:21

RECEIVED  
B.L.M. AZ STATE OFFICE

#1750158

United States Department of the Interior  
 Bureau of Land Management  
 BUSINESS & SUPPORT SVCS DIV  
 ONE N CENTRAL AVE SUITE 800  
 PHOENIX, AZ 85004 -4427  
 Phone: (602) 417-9200

Receipt

No: 1750158

Transaction #: 1807389	ENTERED INTO COMPUTER
Date of Transaction: 07/29/2008	
CUSTOMER:	NICK BALL 2005 DINEH DR PRESCOTT, AZ 86305
	JUL 30 2008 <i>JB</i>

LINE #	QTY	DESCRIPTION	REMARKS	UNIT PRICE	TOTAL
1	1.00	LOCATABLE MINERALS / MINING CLAIMS-NOT NEW-UNADJUD, ONE AUTH NO. ONLY / MINING CLAIM MONEY RECEIVED (455) CASES: AMC390560/\$125.00	MAINT 2009/1	- n/a -	125.00
<b>TOTAL:</b>					<b>\$125.00</b>

PAYMENT INFORMATION			
NOTE: Items will appear on credit card statement as "Bureau of Land Mgmt CO".			
1	AMOUNT:	\$125.00	POSTMARKED: N/A
	TYPE:	CREDIT CARD	RECEIVED: 07/29/2008
	NAME:	BALL, NICK 2005 DINEH DR PRESCOTT AZ 86305	
	CARD NO:	XXXXXXXXXXXX6071	AUTH CODE: 02923Z
	NAME ON CARD:	NICK BALL	
	EXPIRES:	09/30/2008	
	SIGNATURE:		

REMARKS

This receipt was generated by the automated BLM Collections and Billing System and is a paper representation of a portion of the official electronic record contained therein.

**NOTICE!!**

**These documents have been scanned!**

**Do not place un-scanned documents beneath this notice!**

**Do not remove this notice from this file!**

GPO Jacket No. 560-102  
Print Order 61540  
Rise Business Services, LLC  
Job=AZ15 5/23/2019



Box Number= AZ15083



Claim Begin-End: AMC390560-AMC390560

**5 Miscellaneous**



AZ15083-1

AMC390560-AMC391154

**NO  
DOCUMENTS  
FOUND**

NO DOCUMENTS FOUND  
NO DOCUMENTS FOUND

**NOTICE!!**

**These documents have been scanned!**

**Do not place un-scanned documents beneath this notice!**

**Do not remove this notice from this file!**

GPO Jacket No. 560-102  
Print Order 61540  
Rise Business Services, LLC  
Job=AZ15 5/23/2019



Box Number= AZ15083



Claim Begin-End: AMC390560-AMC390560

**6 Location Notices-Amendments and Supporting Documents**



AZ15083-1

AMC390560-AMC391154

MINING CLAIM STATUS REPORT

DATA ENTRY \_\_\_\_\_

MTP CHECKED BY EG  
GEO CHECKED BY EG

LEAD SERIAL NO. AMC 390560 THROUGH AMC ~~390560~~

#	LODE	LOCATION FEE @ \$30 =	\$ <u>30.00</u>
#	<u>1</u> PLACER	PROCESSING FEE @ \$15 =	\$ <u>15.00</u>
#	ASSOCIATION PL	MAINTENANCE FEE @ \$125 =	\$ <u>125.00</u>
#	MILL SITE	OVERAGE	\$ _____
#	TUNNEL SITE	SHORTAGE	\$ _____
		OTHER FEES	\$ _____
	ENOUGH LOCATORS	TOTAL	\$ <u>170.00</u>

YES  NO

OVER-THE-COUNTER  MAIL  TIMELY FILED: YES  NO

LEGAL DESCRIPTION: T 11N R 1E SEC 6

T \_\_\_\_\_ R \_\_\_\_\_ SEC \_\_\_\_\_

T \_\_\_\_\_ R \_\_\_\_\_ SEC \_\_\_\_\_

T \_\_\_\_\_ R \_\_\_\_\_ SEC \_\_\_\_\_

BLM  FOREST SERVICE  Prescott SUBJ TO PL 359: YES  NO

WILDERNESS AREA: NO  YES

SPLIT ESTATE: SX  PX  SRHA  OTHER  \_\_\_\_\_ N/A   
PROPER NOTICE FILED IF LOCATED ON SRHA LANDS-YES  NO  N/A

RECONVEYED MINERALS ON BLM LANDS REQUIRE OPENING ORDERS FROM 1944 TO 1993. OPEN TO ENTRY ON: \_\_\_\_\_ N/A

COMMENTS/STATUS: VOID  PARTIALLY VOID  PVT MINERALS   
WITHDRAWN LANDS  OTHER

\_\_\_\_\_  
\_\_\_\_\_  
\_\_\_\_\_  
\_\_\_\_\_  
\_\_\_\_\_  
\_\_\_\_\_  
\_\_\_\_\_

Claimant acknowledges that portions of the following claim(s) site(s) may be void or voidable. \_\_\_\_\_

\_\_\_\_\_  
Signature of claimant \_\_\_\_\_  
FINAL ADJUDICATION RE DATE 7/29/08

AMC 390560







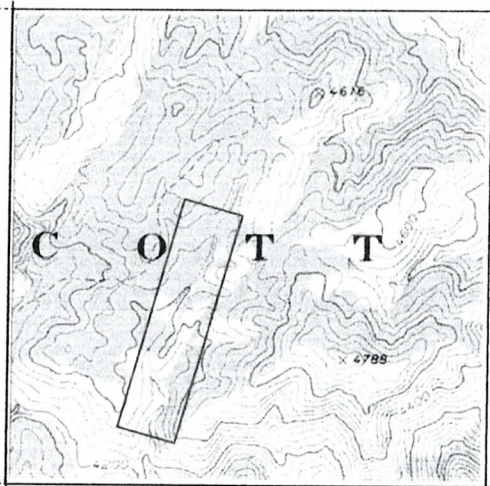
RECORDERS MEMO: LEGIBILITY  
QUESTIONABLE FOR GOOD REPRODUCTION

**MINING CLAIM MAP**

Lode ( ) Placer (X)

1 mile

1 mile



RECEIVED  
B.L.M. AZ STATE OFFICE  
2008 MAR 26 P 1:13  
PHOENIX, AZ

AMC 390560

Scale : 1" = 2000 feet

1. The above map depicts the Piano Man mining claim, which is located in Section (s) 6, Township 11 N, Range 1 E, Gila and Salt River Base and Meridian, Yavapai County, Arizona.

2. The type of corner and location monuments used are as follows: 2" PVC set on steel

3. The bearings and distances in degrees and feet between claim corners are as depicted on the map.

Form MCF100a  
Revised July 2005

Input Parameters for Geographic Report with Land

System Id = CR

Admin State = AZ

Geo State =

Casetype Begins With

Case Disp Txt = AUTHORIZED, CANCELLED, EXPIRED, PENDING, REJECTED, RELINQUISHED, VOID, WITHDRAWN

Mer Twp Rng =

Section =

Mtrs = 14 0110N 0010E 006

Commodity =

Commodity Txt =

Pending Org =

Pend Org Decode =

Total Rows Returned: 0

